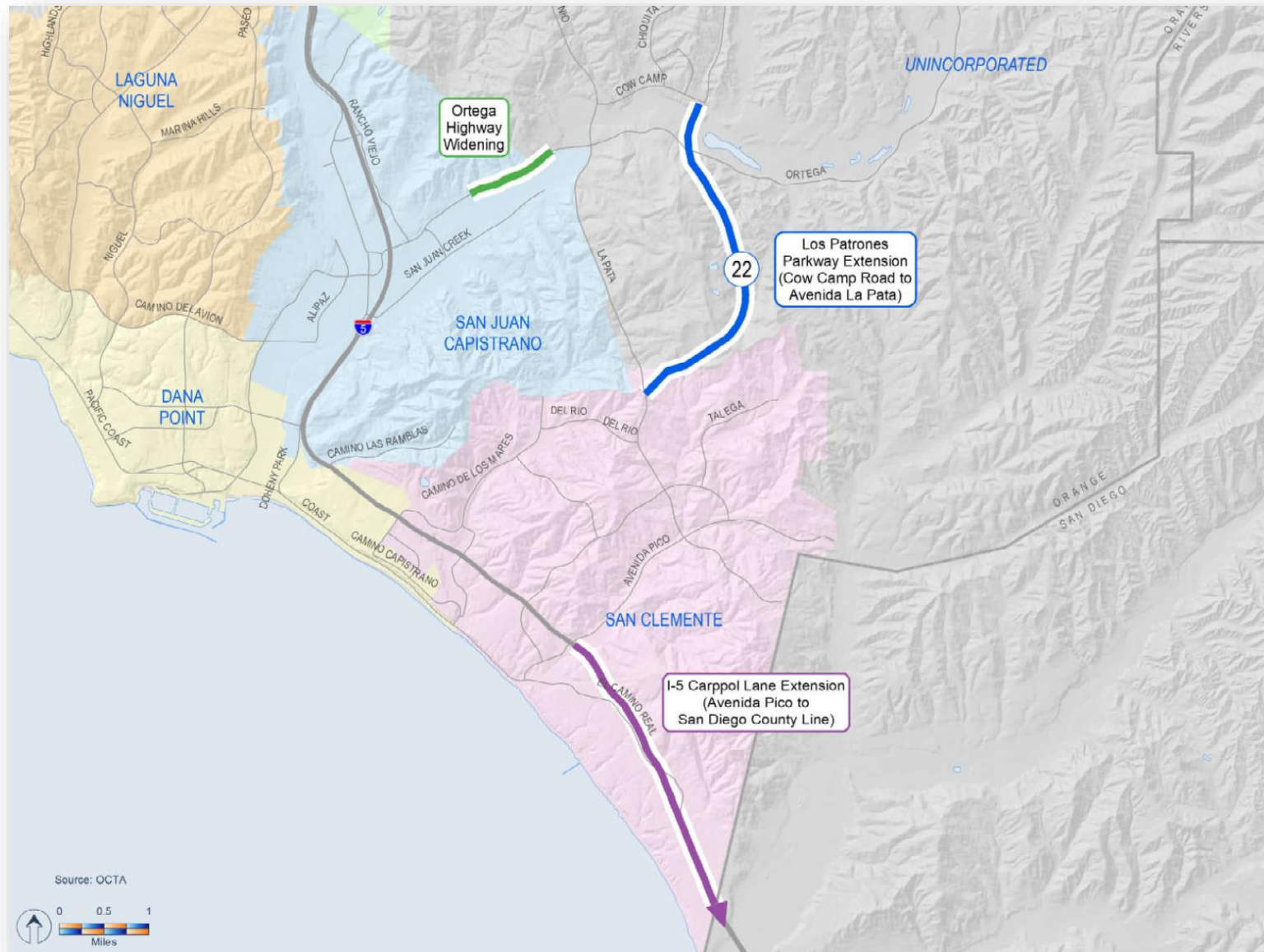


Update on Interstate 5 Improvement Project from San Diego County Line to Avenida Pico

Interstate 5 (San Diego County to Avenida Pico)



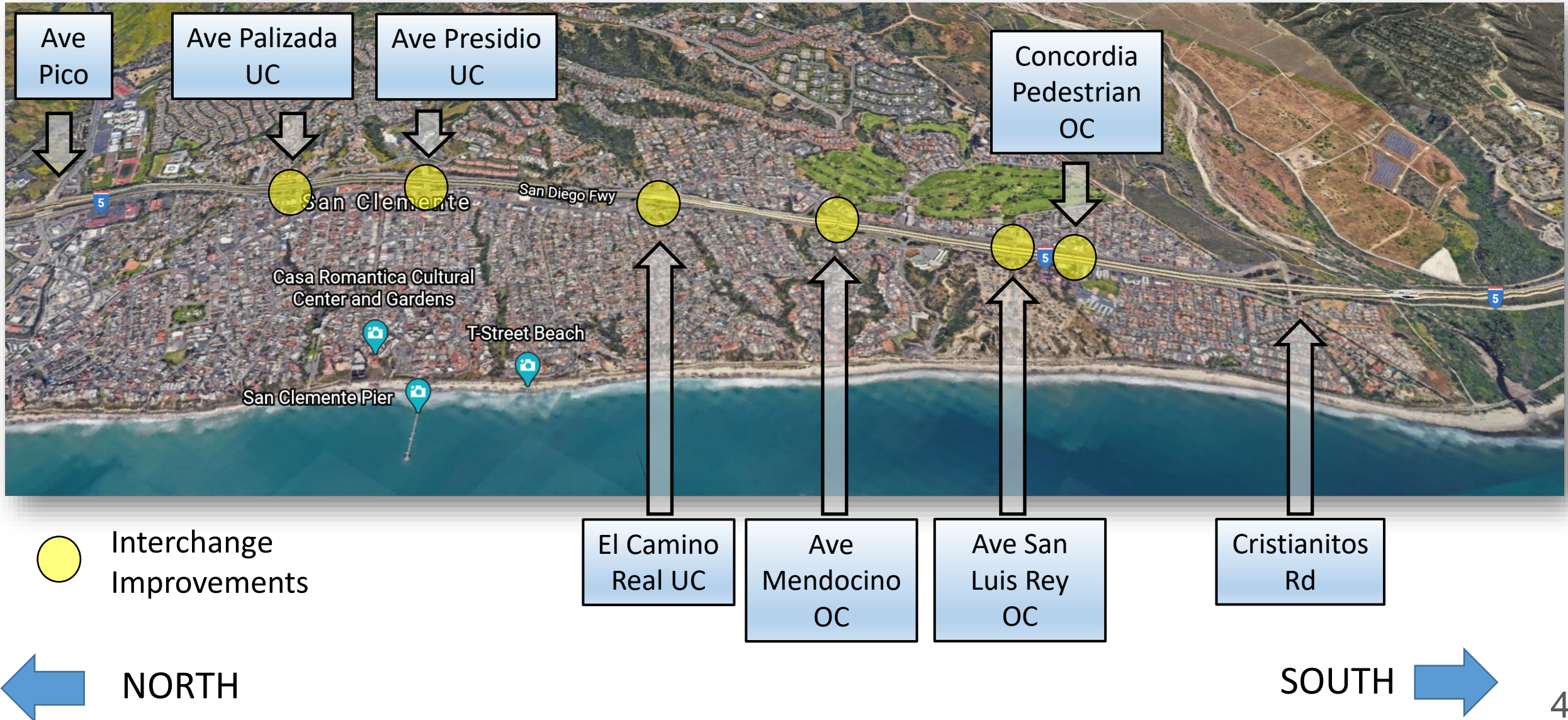
Interstate 5 (San Diego County to Avenida Pico)



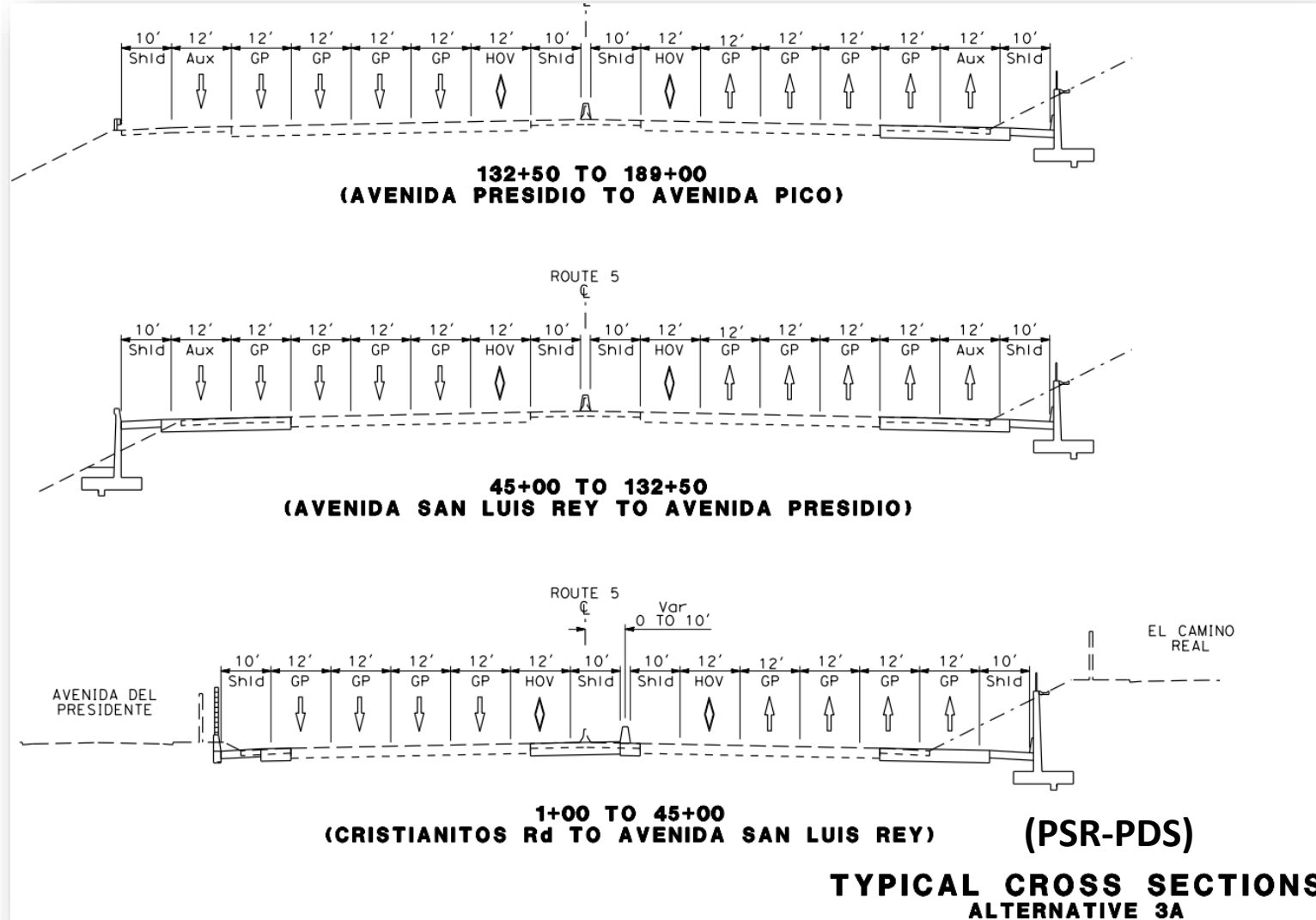
- Project length is 4.8 miles
- Environmental consultant work began on March 1, 2021
- OCTA – implementing agency
- Caltrans – NEPA/CEQA lead agency
- City of San Clemente – active member of the PDT

OCTA – Orange County Transportation Authority
Caltrans – California Department of Transportation
NEPA – National Environmental Policy Act
CEQA – California Environmental Quality Act
PDT – Project Development Team

Interstate 5 (San Diego County to Avenida Pico)

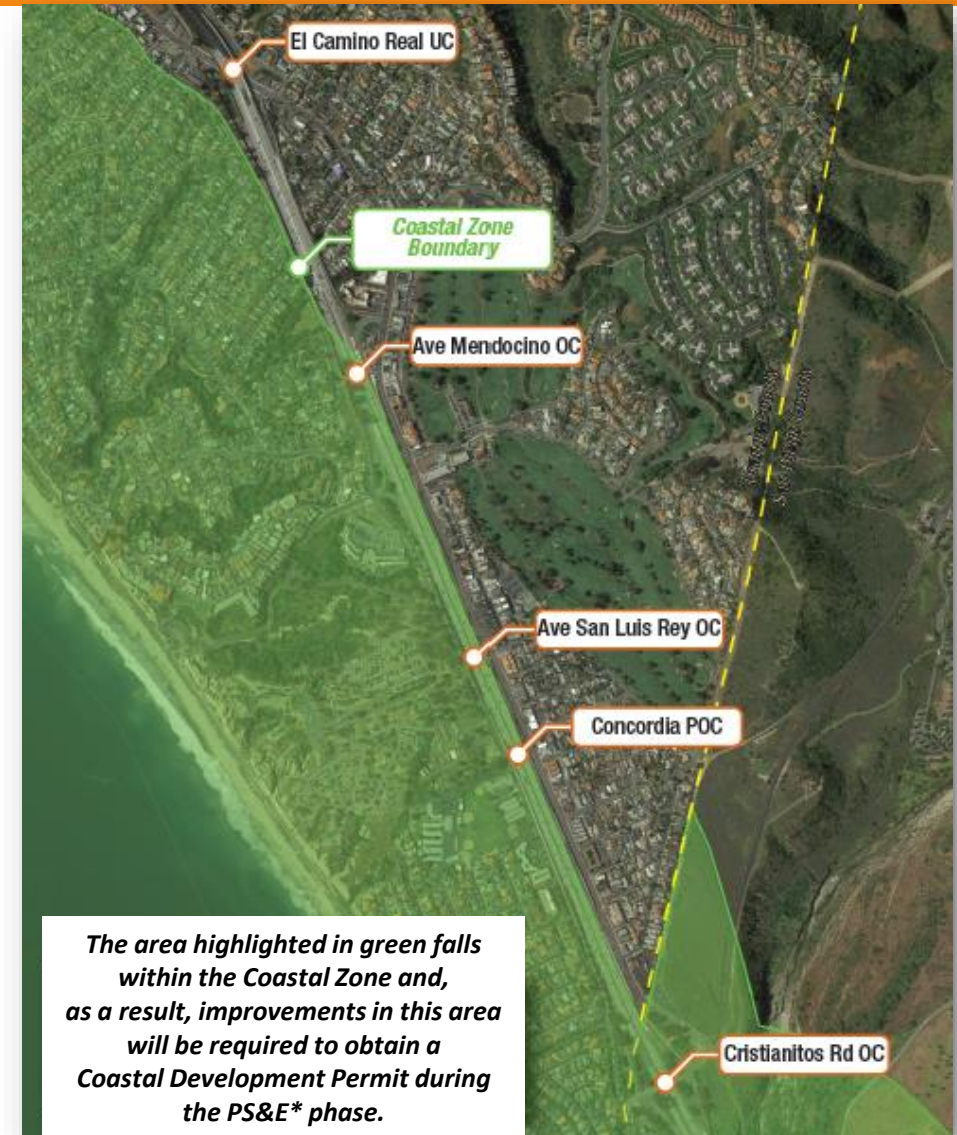


Interstate 5 (San Diego County to Avenida Pico)



Special Environmental Considerations

- Project limits within the coastal zone boundary
- CEQA/NEPA documentation anticipated to be an Environmental Impact Report/Environmental Assessment
- Incorporating SB 743 guidance related to vehicle miles traveled on the State Highway System from Caltrans



*PS&E = plans, specifications, and estimates

Current and Near-Term Activities

- Compilation of aerial mapping and topography
- Developing mapping for environmental studies
- Initiating geometric development
- Preliminary traffic analysis



Milestone Schedule

Milestone	Anticipated Timeframe
Contract Execution/Notice to Proceed	March 1, 2021
Public Scoping Meeting	July 2022
Completion of Environmental Technical Studies	Fall 2022
Completion of Draft Environmental Document	Spring 2023
Completion of Draft Project Report	Spring 2023
Public Circulation of Environmental Document	Spring 2023
Public Hearing	Spring 2023
Final Environmental Document/Project Report	Fall 2023

Public Outreach



- Outreach support consultant on board by fall 2021
- Public scoping meeting anticipated in July 2022
- Continuing coordination with City of San Clemente and Caltrans



Questions?

