



OC ACTIVE :

Project Update

Project Goals

Board-Approved Goals

- Reduce pedestrian and bicyclist collisions
- Advance strategic walking and biking network
- Enhance walking and biking access to transit
- Improve high-need pedestrian areas
- Strengthen stakeholder partnerships
- Incorporate diverse community perspectives
- Leverage funding opportunities

Board – Board of Directors



Community Engagement

Dynamic Public Outreach

- Completed two public surveys
- Solicited input at 66 community events and festivals
- Engaged with OCTA stakeholders:
 - Citizens Advisory Committee Bicycle and Pedestrian Subcommittee
 - Teen Council
 - Diverse Community Leaders Committee
 - Technical Advisory Committee
- Collaboration with Partners
 - OCCOG Technical Advisory Committee
 - Alliance for a Healthy Orange County

What we heard -

Better bike and pedestrian access to:

- Parks
- Downtown areas
- Schools
- Jobs & retail
- Transit

OCTA – Orange County Transportation Authority
OCCOG – Orange County Council of Governments

Community Engagement (cont'd)



Community Engagement (cont'd)

Dynamic Public Outreach (Cont'd)

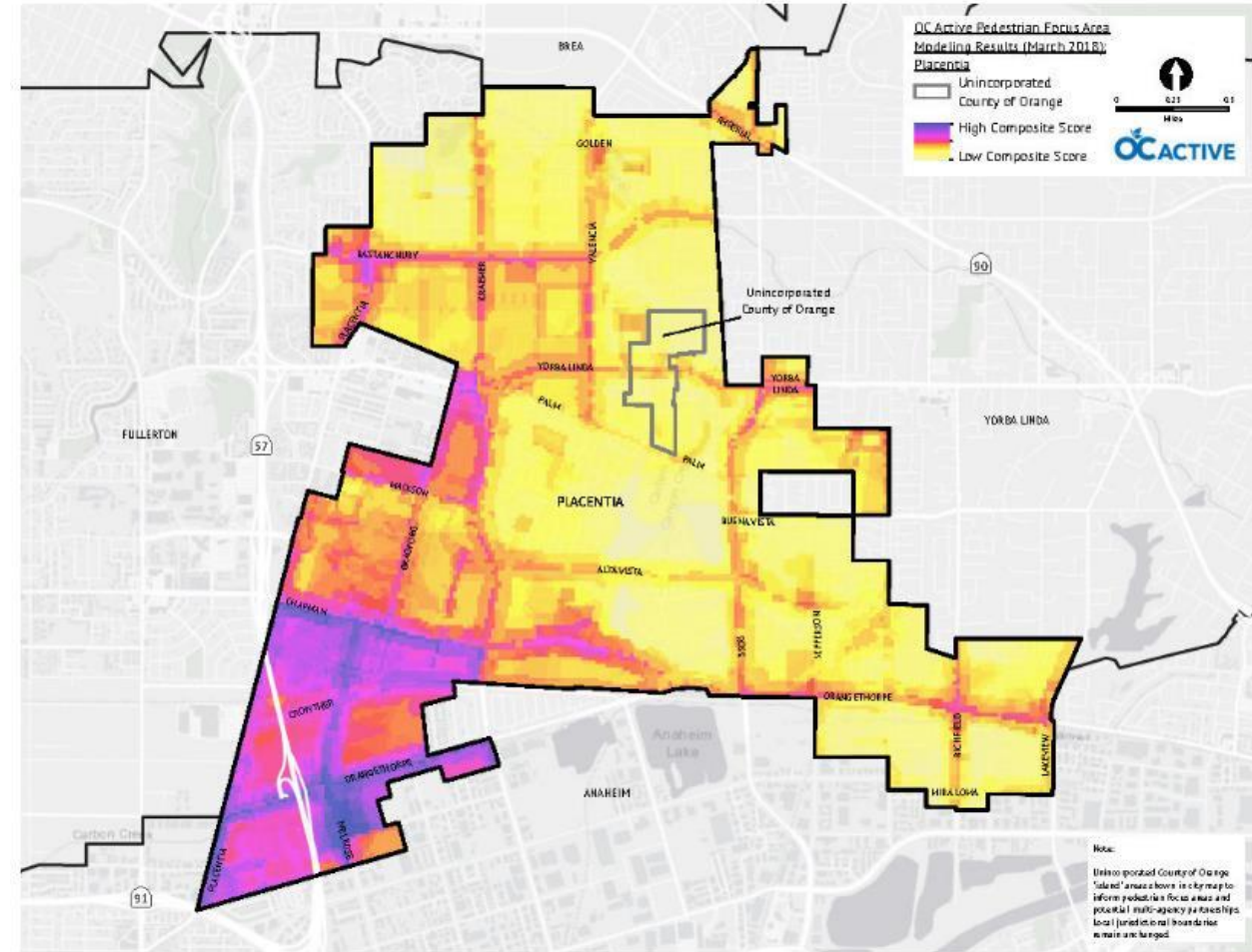
- Stakeholder working group
 - 20-30 staff from local agencies and advocacy groups
- Partners in community events
 - California Department of Transportation
 - Orange County schools
 - Orange County Health Care Agency
 - Local police departments
 - Local agencies



Pedestrian Analysis

Modeling High-Need Areas

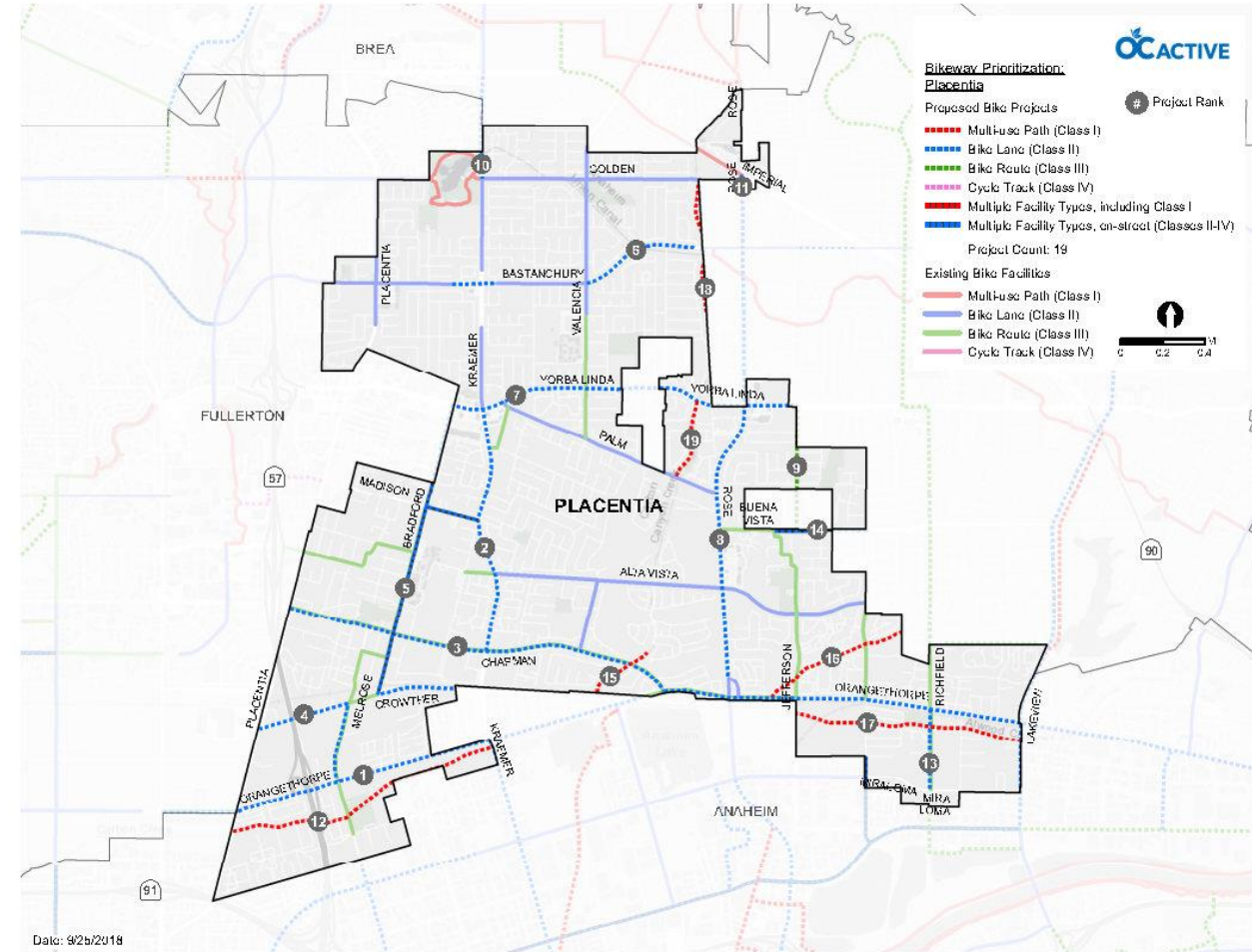
- Data analysis and weighting for composite map
- Highlight potential focus areas
- Position cities for funding improvements
- City-by-city maps created
 - Refer to representative City of Placentia map



Bikeways Analysis

Identification of Planned Bikeways

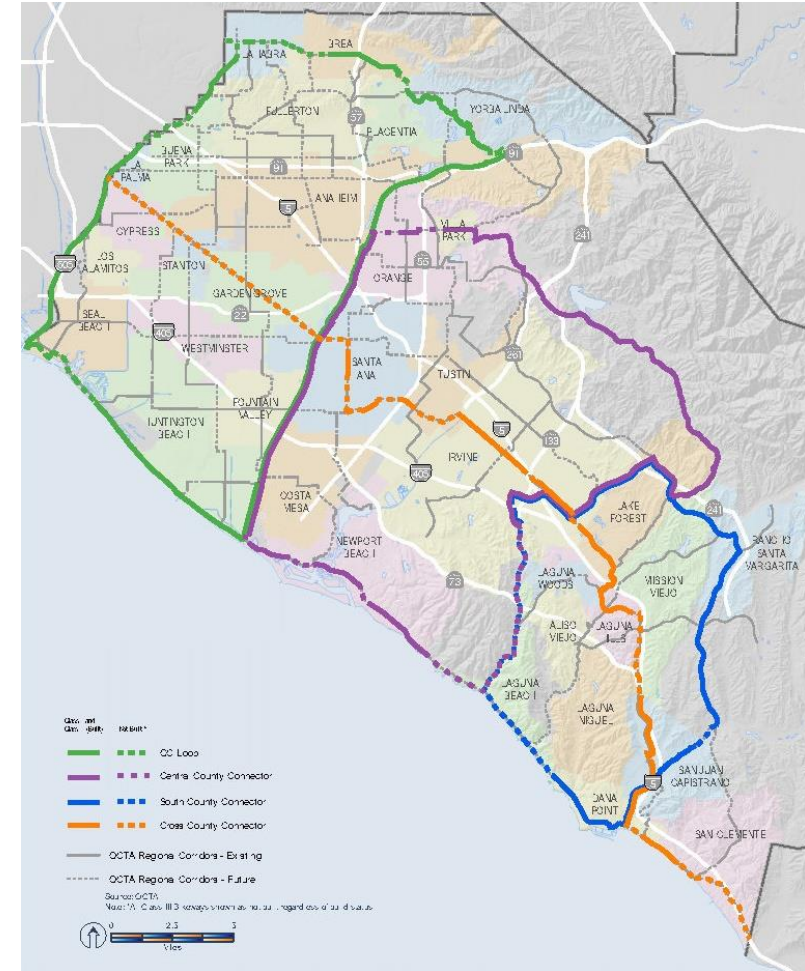
- Prioritize implementation
- Provide cost estimates
- Position cities for funding improvements
- City-by-city maps created
 - Refer to representative City of Placentia map



Bikeways Analysis (cont'd)

Layered Bikeway Network

- Local city/county bikeways
- 41 Regional bikeways
- Regional connectors
 - Utilizes regional bikeways
 - Backbone network for countywide access
- Branding to support implementation



Tools for Local Success

- Pedestrian focus area mapping
- Layered bikeway network
- Non-infrastructure Recommendations
- Funding guidance opportunities
- OC Active addresses state requirements



Next Steps

- Continue cross-sector collaboration
- Engage community to advance improvements
- Pursue funding improvements
 - Infrastructure
 - Non-infrastructure
- Synergy with on-going active transportation efforts
- Grow network and improve safety

