

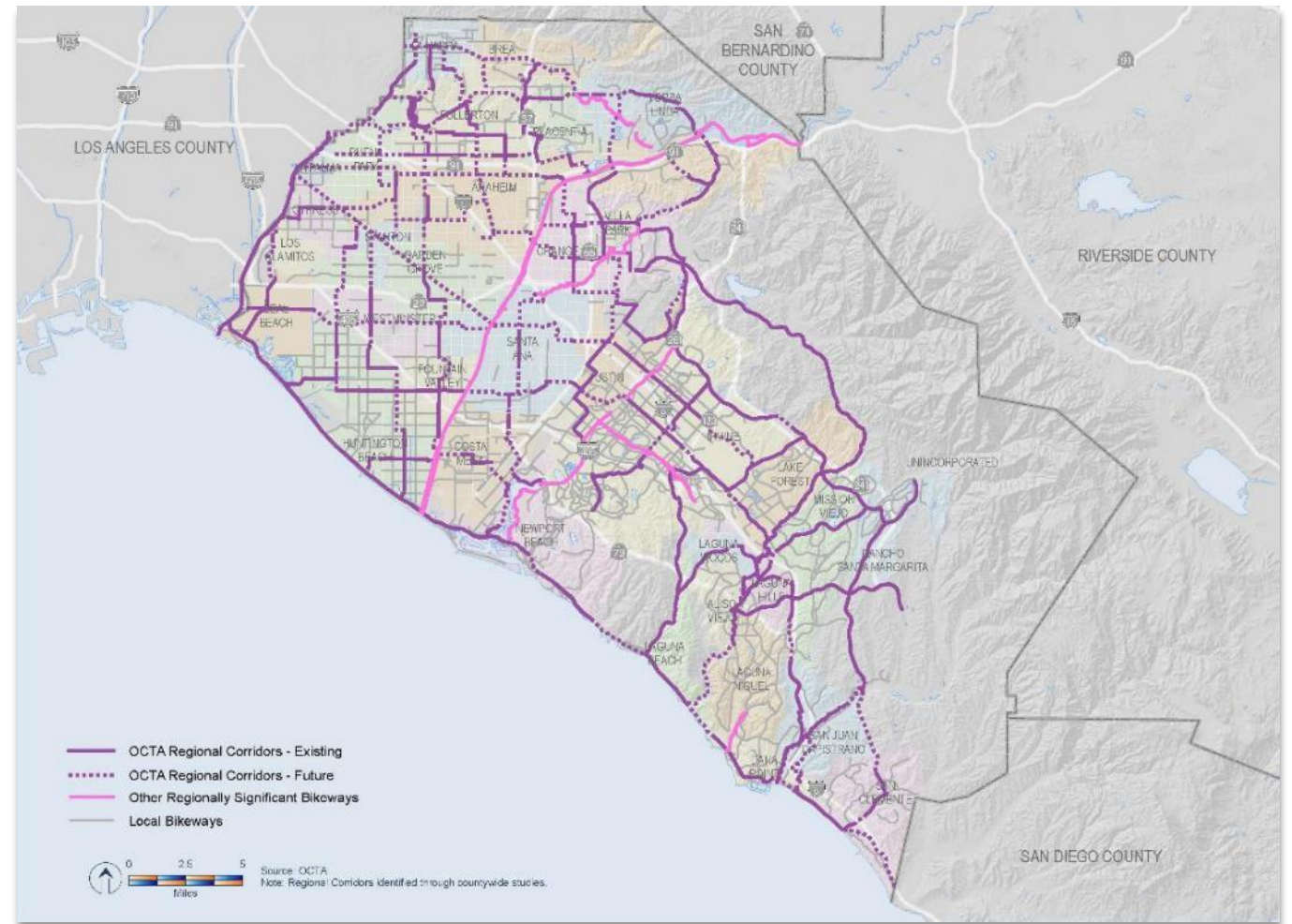
Active Transportation Update



Regional Bikeways Network

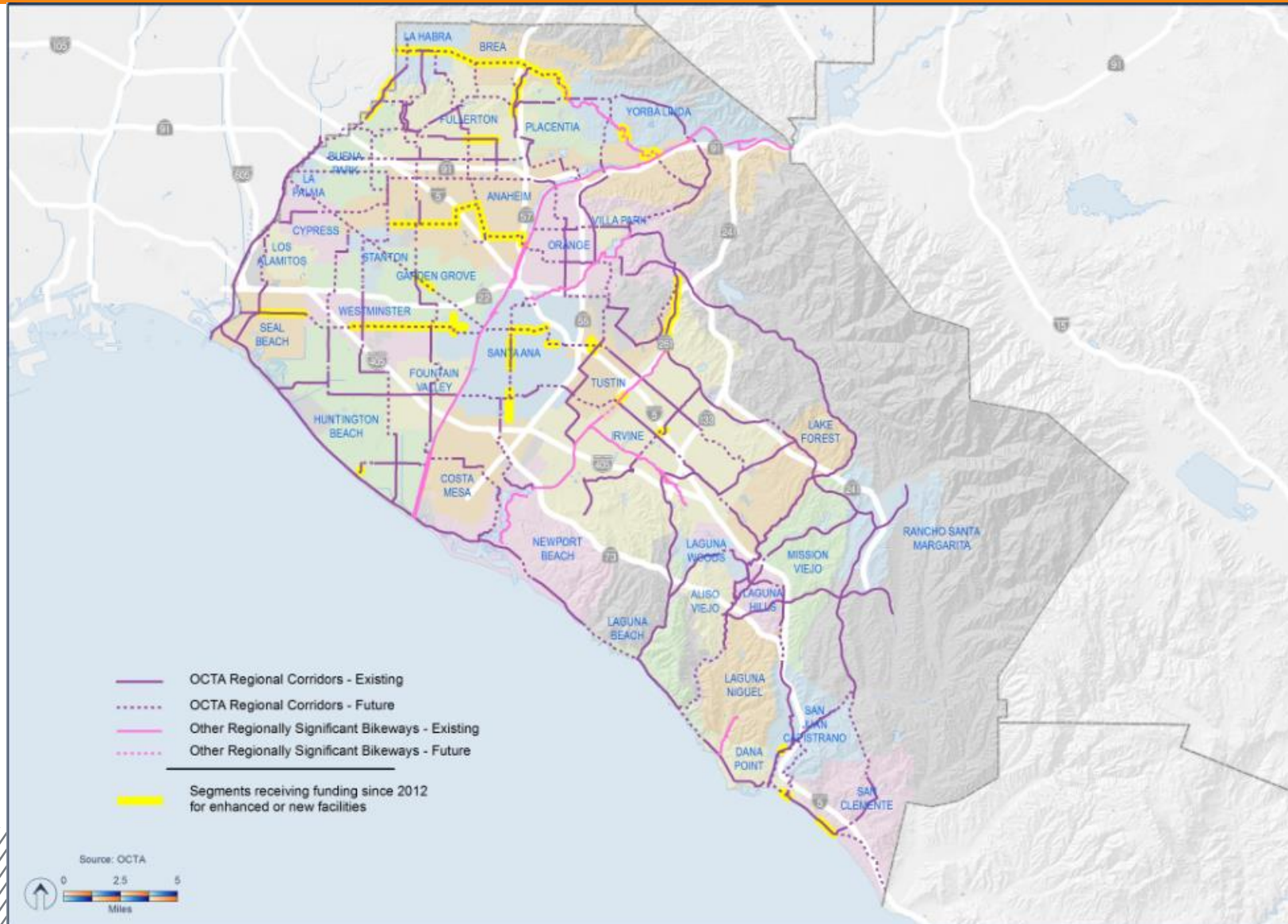
Backbone System

- 41 regional corridors
- 500 miles in length
- 40 percent built
- \$400 million - \$500 million to complete



OCTA – Orange County Transportation Authority

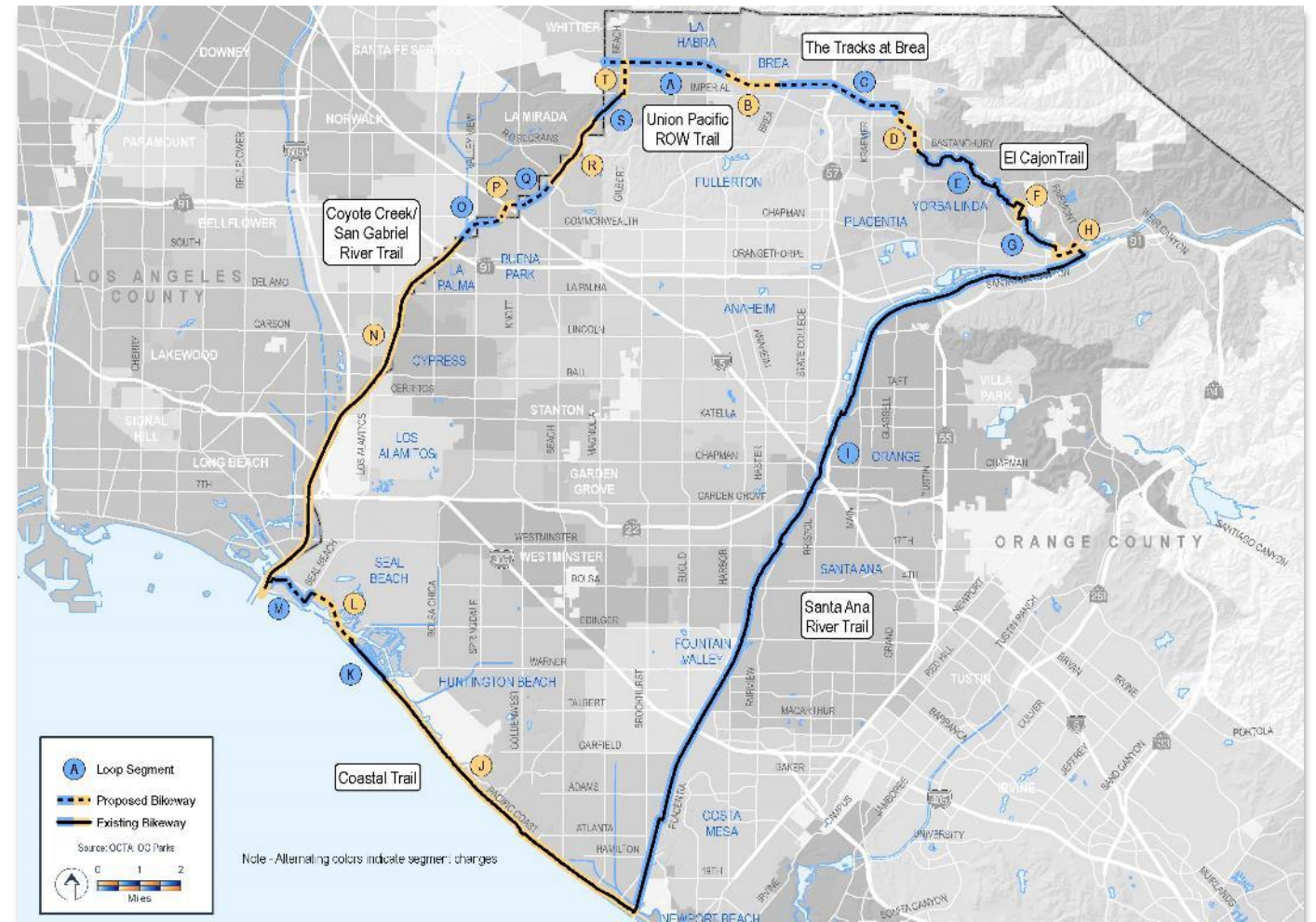
Regional Bikeways Network - Progress



OC Loop

Advancing Segments

- Recent Completions
 - City of Huntington Beach (Segment K)
 - City of Yorba Linda (Segment F)
- Engineering Studies Planned/Underway
 - City of La Habra (Segments A) and City of Brea (Segment B)
 - City of Brea (Segment D), City of Yorba Linda (Segment H)
 - City of Buena Park (Segments O, P, and Q)



Go Human Events

2017 Events

- Re: Imagine Garden Grove (April 1)
- Experience the Tracks at Brea (May 27)
- Connect the Loop (June 10)
- Cinco de Mayo (May 5)
- Hazard Avenue (Coming Soon)



Source: City of Garden Grove

Project Status

- Community Engagement
 - Surveys
 - Outreach Events
 - Working Group Meetings
- Technical Analysis
 - Inventory Bike Plans
 - Evaluate Pedestrian Network



Additional Planning Studies

Systemic Safety Analysis

- Engineering Solutions to Address Common Bicycle and Pedestrian Crash Types

Counts Framework Study

- Framework for Bicycle and Pedestrian Data Collection



Education

Office of Traffic Safety Funding:

- 2017: Safety Videos
- 2018: Bicycle Skills Training and Safety Materials



Enforcement

Partnerships With Police

- Southern California Association of Governments Funding
- Training Program for Officers
 - Crash History/Trends
 - Laws and Regulations
- Effort Begins - Fall 2017

