

Upcoming Measure M2 Freeway Construction Projects Update

Measure M2 (M2) Freeway Program Status



- | | | | |
|----------|--|------------|---|
| A | I-5 (SR-55 to SR-57) | I | SR-91 (SR-57 to SR-55) |
| B | I-5 (I-405 to SR-55) | I | SR-91 WB (Tustin Avenue to SR-55) |
| C | D I-5 (Avenida Pico to San Juan Creek Road) | J | SR-91 (SR-55 to SR-71) |
| C | D I-5 (SR-73 to El Toro Road) | J | SR-91 (SR-241 to I-15)* |
| D | I-5/Ortega Highway Interchange Improvements | K | I-405 (SR-73 to I-605) |
| D | I-5/El Toro Road Interchange Improvements | L | I-405 (I-5 to SR-55) |
| E | SR-22 Access Improvements | M | I-605/Katella Avenue Interchange Improvements |
| F | SR-55 (I-405 to I-5) | N | Freeway Service Patrol (not mapped) |
| F | SR-55 (I-5 to SR-91) | A-M | Environmental Mitigation Program |
| G | SR-57 NB (Orangewood Avenue to Katella Avenue) | | -1,300 acres of permanent open space |
| G | SR-57 NB (Katella Avenue to Lincoln Avenue) | | -12 restoration projects totaling nearly 350 acres (not mapped) |
| G | SR-57 NB (Orangethorpe Avenue to Lambert Road) | | |
| G | SR-57 NB (Lambert Road to County Line) | | |
| H | SR-91 WB (I-5 to SR-57) | | |
- *Project environmentally reviewed as part of the Riverside County Transportation Commission's Corridor Improvement Project. Additional studies needed prior to construction.

NB – northbound
WB - westbound

*Project environmentally reviewed as part of the Riverside County Transportation Commission's Corridor Improvement Project. Additional studies needed prior to construction.

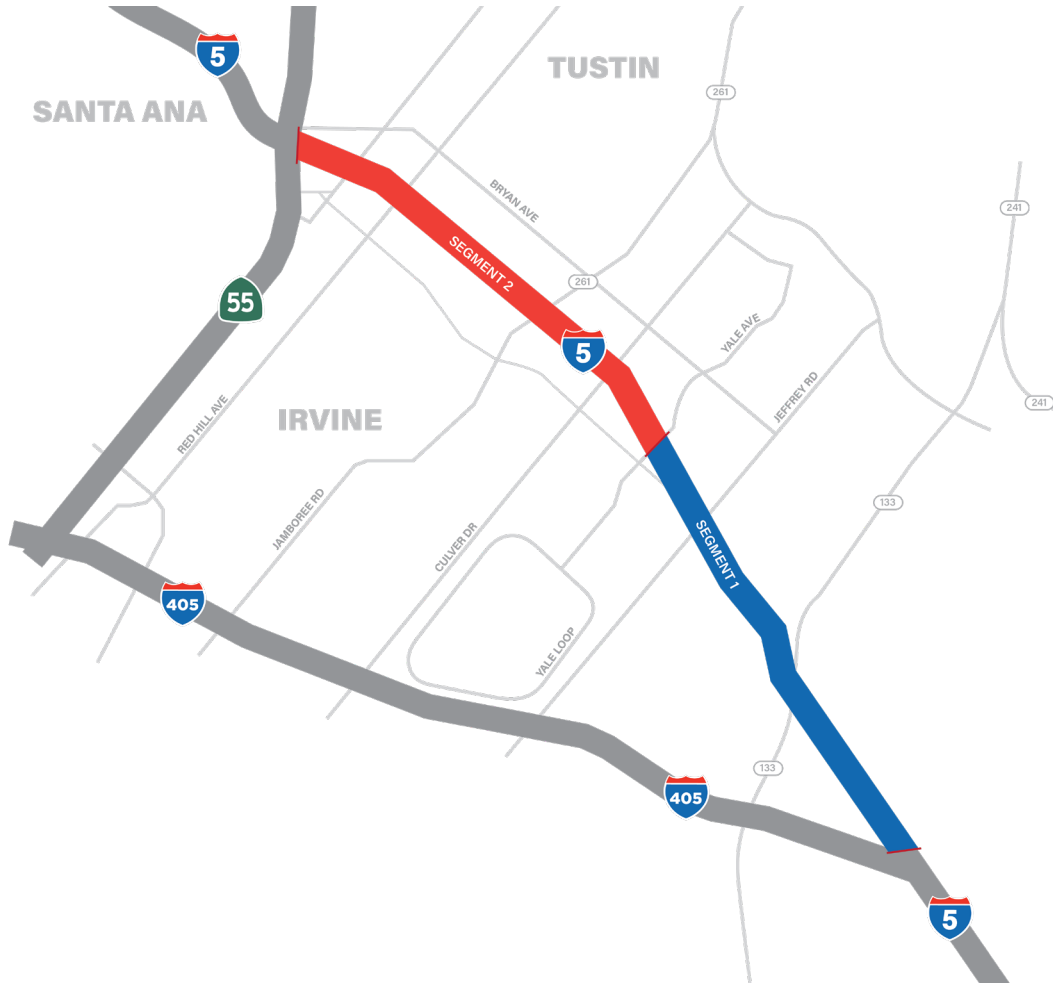
Upcoming M2 Freeway Construction Projects



Upcoming construction projects:

- Interstate 5 (I-5) **Project B**
- State Route 55 (SR-55) **Project F**
- State Route 57 (SR-57) **Project G**
- State Route 91 (SR-91) **Project I**
- Interstate 605 (I-605) **Project M**

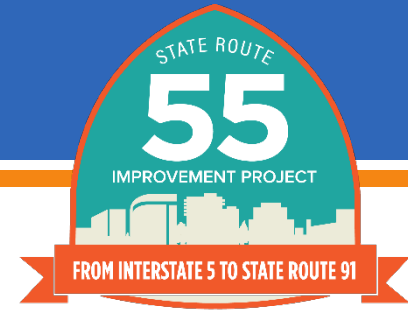
Project B



I-5 between Interstate 405 (I-405) and SR-55

- To be constructed in two segments
 - Segment 1: I-405 to Yale Avenue
 - Segment 2: Yale Avenue to SR-55
- Overall cost is \$716 million
- Construction phase anticipated to begin in late 2025

Project F



SR-55 between I-5 and SR-91

- To be constructed in one segment
- Overall cost is \$202 million
- Construction phase anticipated to begin in early 2027

Project G



SR-57 between Orangewood Avenue and Katella Avenue

- To be constructed in one segment
- Overall cost is \$135 million
- Construction phase anticipated to begin in late 2025

Project I



SR-91 between SR-57 and SR-55

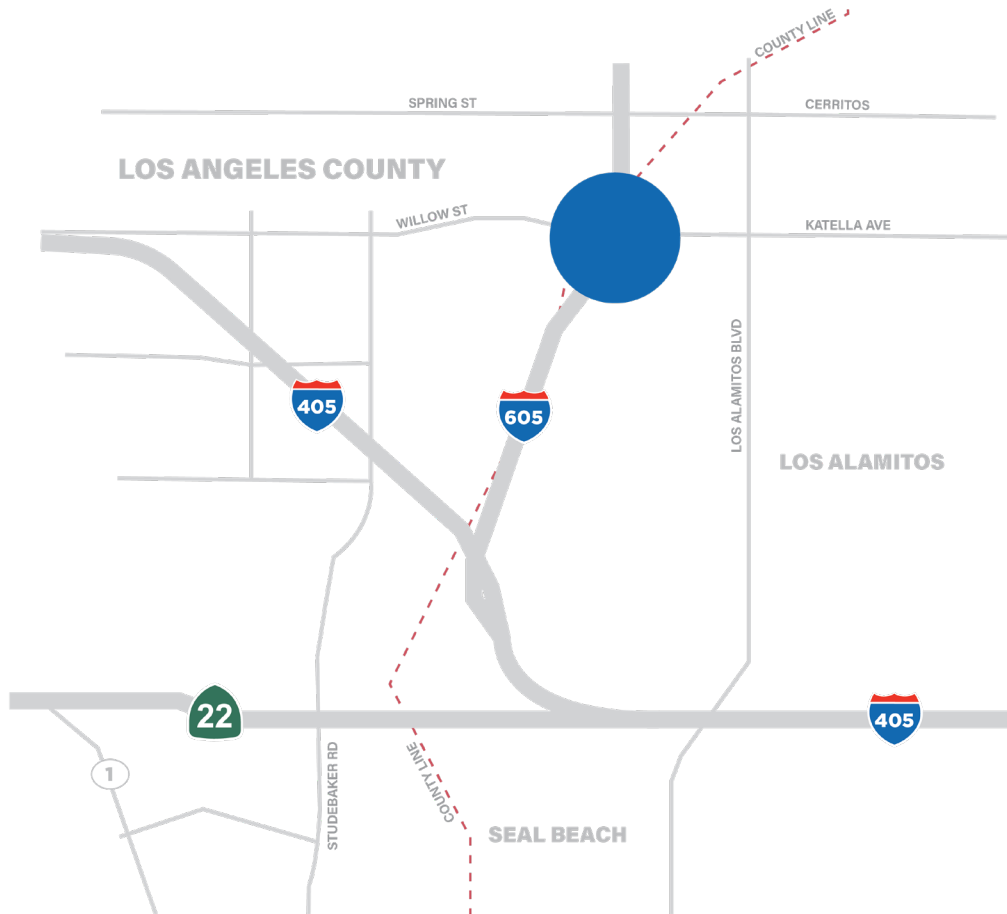
- To be constructed in three segments
 - Segment 1: From SR-55 to Lakeview Avenue
 - Segment 2: From La Palma Avenue to SR-55
 - Segment 3: From Acacia Street to La Palma Avenue
- Overall cost is \$779 million
- Construction phase anticipated to begin in early 2025

Project M

I-605  **Katella**
INTERCHANGE



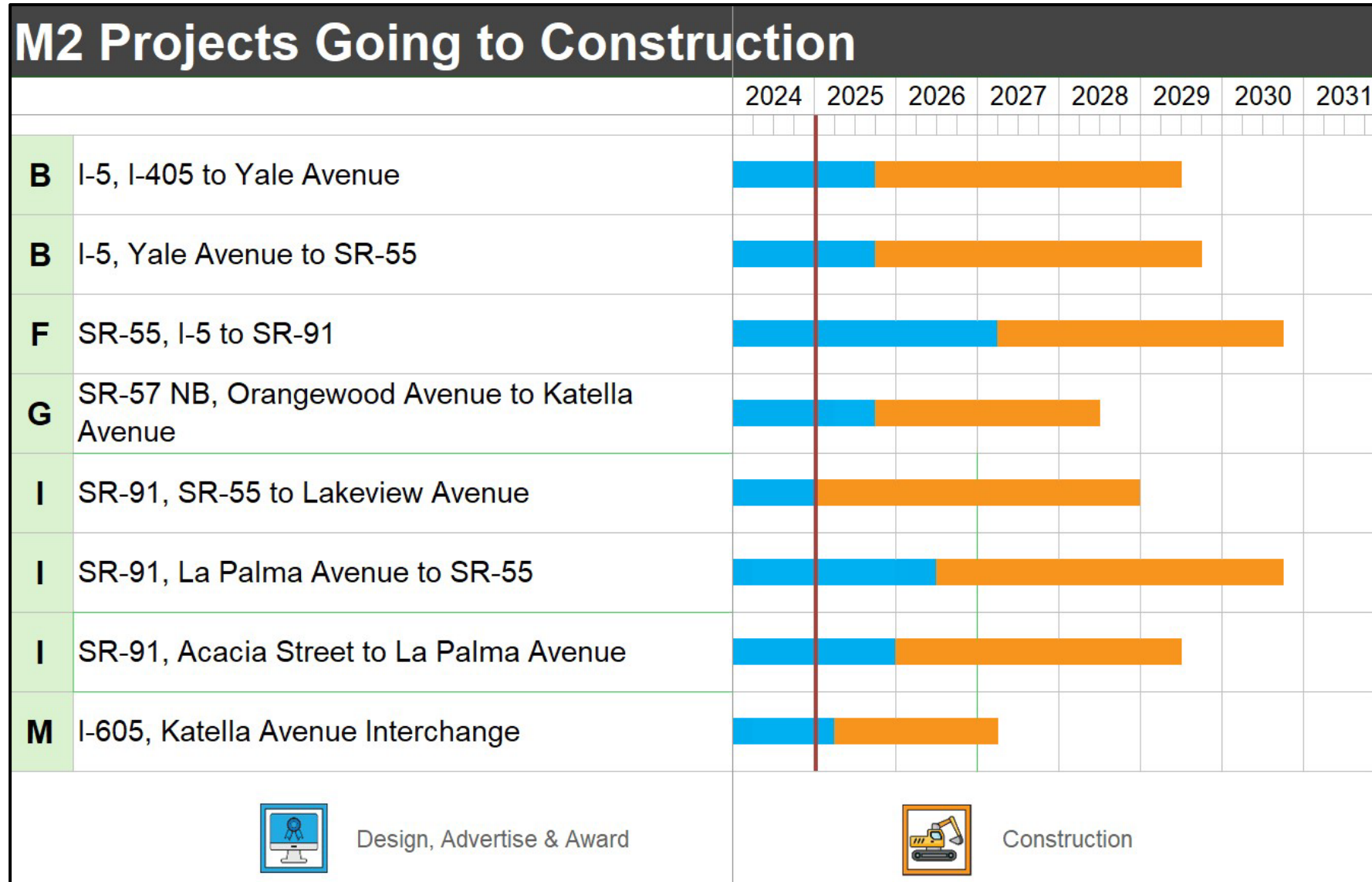
Safer. Smarter. Smoother.



I-605/Katella Avenue Interchange

- Overall cost is \$53 million
- Construction phase anticipated to begin in early 2025

Project Schedules



Remaining M2 Freeway Projects

- **Project D:** I-5/El Toro Road Interchange
- **Project G:** SR-57 NB Truck Climbing Lane between Lambert Road and Tonner Canyon Road
- **Project J:** SR-91 eastbound between State Route 241 (SR-241) and State Route 71 (SR-71) (led by Riverside County Transportation Commission)
- **Project L:** I-405 between SR-55 and I-5