

GOVERNMENT RECORDS SEARCHED / DATA CURRENCY TRACKING

To maintain currency of the following federal and state databases, EDR contacts the appropriate governmental agency on a monthly or quarterly basis, as required.

Number of Days to Update: Provides confirmation that EDR is reporting records that have been updated within 90 days from the date the government agency made the information available to the public.

STANDARD ENVIRONMENTAL RECORDS

Federal NPL site list

NPL: National Priority List

National Priorities List (Superfund). The NPL is a subset of CERCLIS and identifies over 1,200 sites for priority cleanup under the Superfund Program. NPL sites may encompass relatively large areas. As such, EDR provides polygon coverage for over 1,000 NPL site boundaries produced by EPA's Environmental Photographic Interpretation Center (EPIC) and regional EPA offices.

Date of Government Version: 04/05/2017	Source: EPA
Date Data Arrived at EDR: 04/21/2017	Telephone: N/A
Date Made Active in Reports: 05/12/2017	Last EDR Contact: 07/07/2017
Number of Days to Update: 21	Next Scheduled EDR Contact: 10/16/2017
	Data Release Frequency: Quarterly

NPL Site Boundaries

Sources:

EPA's Environmental Photographic Interpretation Center (EPIC)
Telephone: 202-564-7333

EPA Region 1
Telephone 617-918-1143

EPA Region 6
Telephone: 214-655-6659

EPA Region 3
Telephone 215-814-5418

EPA Region 7
Telephone: 913-551-7247

EPA Region 4
Telephone 404-562-8033

EPA Region 8
Telephone: 303-312-6774

EPA Region 5
Telephone 312-886-6686

EPA Region 9
Telephone: 415-947-4246

EPA Region 10
Telephone 206-553-8665

Proposed NPL: Proposed National Priority List Sites

A site that has been proposed for listing on the National Priorities List through the issuance of a proposed rule in the Federal Register. EPA then accepts public comments on the site, responds to the comments, and places on the NPL those sites that continue to meet the requirements for listing.

Date of Government Version: 04/05/2017	Source: EPA
Date Data Arrived at EDR: 04/21/2017	Telephone: N/A
Date Made Active in Reports: 05/12/2017	Last EDR Contact: 07/07/2017
Number of Days to Update: 21	Next Scheduled EDR Contact: 10/16/2017
	Data Release Frequency: Quarterly

NPL LIENS: Federal Superfund Liens

Federal Superfund Liens. Under the authority granted the USEPA by CERCLA of 1980, the USEPA has the authority to file liens against real property in order to recover remedial action expenditures or when the property owner received notification of potential liability. USEPA compiles a listing of filed notices of Superfund Liens.

Date of Government Version: 10/15/1991	Source: EPA
Date Data Arrived at EDR: 02/02/1994	Telephone: 202-564-4267
Date Made Active in Reports: 03/30/1994	Last EDR Contact: 08/15/2011
Number of Days to Update: 56	Next Scheduled EDR Contact: 11/28/2011
	Data Release Frequency: No Update Planned

GOVERNMENT RECORDS SEARCHED / DATA CURRENCY TRACKING

Federal Delisted NPL site list

Delisted NPL: National Priority List Deletions

The National Oil and Hazardous Substances Pollution Contingency Plan (NCP) establishes the criteria that the EPA uses to delete sites from the NPL. In accordance with 40 CFR 300.425.(e), sites may be deleted from the NPL where no further response is appropriate.

Date of Government Version: 04/05/2017	Source: EPA
Date Data Arrived at EDR: 04/21/2017	Telephone: N/A
Date Made Active in Reports: 05/12/2017	Last EDR Contact: 07/07/2017
Number of Days to Update: 21	Next Scheduled EDR Contact: 10/16/2017
	Data Release Frequency: Quarterly

Federal CERCLIS list

FEDERAL FACILITY: Federal Facility Site Information listing

A listing of National Priority List (NPL) and Base Realignment and Closure (BRAC) sites found in the Comprehensive Environmental Response, Compensation and Liability Information System (CERCLIS) Database where EPA Federal Facilities Restoration and Reuse Office is involved in cleanup activities.

Date of Government Version: 11/07/2016	Source: Environmental Protection Agency
Date Data Arrived at EDR: 01/05/2017	Telephone: 703-603-8704
Date Made Active in Reports: 04/07/2017	Last EDR Contact: 07/07/2017
Number of Days to Update: 92	Next Scheduled EDR Contact: 10/16/2017
	Data Release Frequency: Varies

SEMS: Superfund Enterprise Management System

SEMS (Superfund Enterprise Management System) tracks hazardous waste sites, potentially hazardous waste sites, and remedial activities performed in support of EPA's Superfund Program across the United States. The list was formerly know as CERCLIS, renamed to SEMS by the EPA in 2015. The list contains data on potentially hazardous waste sites that have been reported to the USEPA by states, municipalities, private companies and private persons, pursuant to Section 103 of the Comprehensive Environmental Response, Compensation, and Liability Act (CERCLA). This dataset also contains sites which are either proposed to or on the National Priorities List (NPL) and the sites which are in the screening and assessment phase for possible inclusion on the NPL.

Date of Government Version: 02/07/2017	Source: EPA
Date Data Arrived at EDR: 04/19/2017	Telephone: 800-424-9346
Date Made Active in Reports: 05/05/2017	Last EDR Contact: 07/21/2017
Number of Days to Update: 16	Next Scheduled EDR Contact: 10/30/2017
	Data Release Frequency: Quarterly

Federal CERCLIS NFRAP site list

SEMS-ARCHIVE: Superfund Enterprise Management System Archive

GOVERNMENT RECORDS SEARCHED / DATA CURRENCY TRACKING

SEMS-ARCHIVE (Superfund Enterprise Management System Archive) tracks sites that have no further interest under the Federal Superfund Program based on available information. The list was formerly known as the CERCLIS-NFRAP, renamed to SEMS ARCHIVE by the EPA in 2015. EPA may perform a minimal level of assessment work at a site while it is archived if site conditions change and/or new information becomes available. Archived sites have been removed and archived from the inventory of SEMS sites. Archived status indicates that, to the best of EPA's knowledge, assessment at a site has been completed and that EPA has determined no further steps will be taken to list the site on the National Priorities List (NPL), unless information indicates this decision was not appropriate or other considerations require a recommendation for listing at a later time. The decision does not necessarily mean that there is no hazard associated with a given site; it only means that, based upon available information, the location is not judged to be potential NPL site.

Date of Government Version: 02/07/2017	Source: EPA
Date Data Arrived at EDR: 04/19/2017	Telephone: 800-424-9346
Date Made Active in Reports: 05/05/2017	Last EDR Contact: 06/08/2017
Number of Days to Update: 16	Next Scheduled EDR Contact: 07/31/2017
	Data Release Frequency: Quarterly

Federal RCRA CORRACTS facilities list

CORRACTS: Corrective Action Report

CORRACTS identifies hazardous waste handlers with RCRA corrective action activity.

Date of Government Version: 12/12/2016	Source: EPA
Date Data Arrived at EDR: 12/28/2016	Telephone: 800-424-9346
Date Made Active in Reports: 02/10/2017	Last EDR Contact: 06/29/2017
Number of Days to Update: 44	Next Scheduled EDR Contact: 10/09/2017
	Data Release Frequency: Quarterly

Federal RCRA non-CORRACTS TSD facilities list

RCRA-TSDF: RCRA - Treatment, Storage and Disposal

RCRAInfo is EPA's comprehensive information system, providing access to data supporting the Resource Conservation and Recovery Act (RCRA) of 1976 and the Hazardous and Solid Waste Amendments (HSWA) of 1984. The database includes selective information on sites which generate, transport, store, treat and/or dispose of hazardous waste as defined by the Resource Conservation and Recovery Act (RCRA). Transporters are individuals or entities that move hazardous waste from the generator offsite to a facility that can recycle, treat, store, or dispose of the waste. TSDFs treat, store, or dispose of the waste.

Date of Government Version: 12/12/2016	Source: Environmental Protection Agency
Date Data Arrived at EDR: 12/28/2016	Telephone: (415) 495-8895
Date Made Active in Reports: 02/10/2017	Last EDR Contact: 06/29/2017
Number of Days to Update: 44	Next Scheduled EDR Contact: 10/09/2017
	Data Release Frequency: Quarterly

Federal RCRA generators list

RCRA-LQG: RCRA - Large Quantity Generators

RCRAInfo is EPA's comprehensive information system, providing access to data supporting the Resource Conservation and Recovery Act (RCRA) of 1976 and the Hazardous and Solid Waste Amendments (HSWA) of 1984. The database includes selective information on sites which generate, transport, store, treat and/or dispose of hazardous waste as defined by the Resource Conservation and Recovery Act (RCRA). Large quantity generators (LQGs) generate over 1,000 kilograms (kg) of hazardous waste, or over 1 kg of acutely hazardous waste per month.

Date of Government Version: 12/12/2016	Source: Environmental Protection Agency
Date Data Arrived at EDR: 12/28/2016	Telephone: (415) 495-8895
Date Made Active in Reports: 02/10/2017	Last EDR Contact: 06/29/2017
Number of Days to Update: 44	Next Scheduled EDR Contact: 10/09/2017
	Data Release Frequency: Quarterly

GOVERNMENT RECORDS SEARCHED / DATA CURRENCY TRACKING

RCRA-SQG: RCRA - Small Quantity Generators

RCRAInfo is EPA's comprehensive information system, providing access to data supporting the Resource Conservation and Recovery Act (RCRA) of 1976 and the Hazardous and Solid Waste Amendments (HSWA) of 1984. The database includes selective information on sites which generate, transport, store, treat and/or dispose of hazardous waste as defined by the Resource Conservation and Recovery Act (RCRA). Small quantity generators (SQGs) generate between 100 kg and 1,000 kg of hazardous waste per month.

Date of Government Version: 12/12/2016	Source: Environmental Protection Agency
Date Data Arrived at EDR: 12/28/2016	Telephone: (415) 495-8895
Date Made Active in Reports: 02/10/2017	Last EDR Contact: 06/29/2017
Number of Days to Update: 44	Next Scheduled EDR Contact: 10/09/2017
	Data Release Frequency: Quarterly

RCRA-CESQG: RCRA - Conditionally Exempt Small Quantity Generators

RCRAInfo is EPA's comprehensive information system, providing access to data supporting the Resource Conservation and Recovery Act (RCRA) of 1976 and the Hazardous and Solid Waste Amendments (HSWA) of 1984. The database includes selective information on sites which generate, transport, store, treat and/or dispose of hazardous waste as defined by the Resource Conservation and Recovery Act (RCRA). Conditionally exempt small quantity generators (CESQGs) generate less than 100 kg of hazardous waste, or less than 1 kg of acutely hazardous waste per month.

Date of Government Version: 12/12/2016	Source: Environmental Protection Agency
Date Data Arrived at EDR: 12/28/2016	Telephone: (415) 495-8895
Date Made Active in Reports: 02/10/2017	Last EDR Contact: 06/29/2017
Number of Days to Update: 44	Next Scheduled EDR Contact: 10/09/2017
	Data Release Frequency: Varies

Federal institutional controls / engineering controls registries

LUCIS: Land Use Control Information System

LUCIS contains records of land use control information pertaining to the former Navy Base Realignment and Closure properties.

Date of Government Version: 12/28/2016	Source: Department of the Navy
Date Data Arrived at EDR: 01/04/2017	Telephone: 843-820-7326
Date Made Active in Reports: 04/07/2017	Last EDR Contact: 05/15/2017
Number of Days to Update: 93	Next Scheduled EDR Contact: 08/28/2017
	Data Release Frequency: Varies

US ENG CONTROLS: Engineering Controls Sites List

A listing of sites with engineering controls in place. Engineering controls include various forms of caps, building foundations, liners, and treatment methods to create pathway elimination for regulated substances to enter environmental media or effect human health.

Date of Government Version: 02/13/2017	Source: Environmental Protection Agency
Date Data Arrived at EDR: 02/28/2017	Telephone: 703-603-0695
Date Made Active in Reports: 06/09/2017	Last EDR Contact: 05/31/2017
Number of Days to Update: 101	Next Scheduled EDR Contact: 09/11/2017
	Data Release Frequency: Varies

US INST CONTROL: Sites with Institutional Controls

A listing of sites with institutional controls in place. Institutional controls include administrative measures, such as groundwater use restrictions, construction restrictions, property use restrictions, and post remediation care requirements intended to prevent exposure to contaminants remaining on site. Deed restrictions are generally required as part of the institutional controls.

Date of Government Version: 02/13/2017	Source: Environmental Protection Agency
Date Data Arrived at EDR: 02/28/2017	Telephone: 703-603-0695
Date Made Active in Reports: 06/09/2017	Last EDR Contact: 05/31/2017
Number of Days to Update: 101	Next Scheduled EDR Contact: 09/11/2017
	Data Release Frequency: Varies

GOVERNMENT RECORDS SEARCHED / DATA CURRENCY TRACKING

Federal ERNS list

ERNS: Emergency Response Notification System

Emergency Response Notification System. ERNS records and stores information on reported releases of oil and hazardous substances.

Date of Government Version: 09/26/2016

Date Data Arrived at EDR: 09/29/2016

Date Made Active in Reports: 11/11/2016

Number of Days to Update: 43

Source: National Response Center, United States Coast Guard

Telephone: 202-267-2180

Last EDR Contact: 06/28/2017

Next Scheduled EDR Contact: 10/09/2017

Data Release Frequency: Annually

State- and tribal - equivalent NPL

RESPONSE: State Response Sites

Identifies confirmed release sites where DTSC is involved in remediation, either in a lead or oversight capacity.

These confirmed release sites are generally high-priority and high potential risk.

Date of Government Version: 01/30/2017

Date Data Arrived at EDR: 01/31/2017

Date Made Active in Reports: 05/23/2017

Number of Days to Update: 112

Source: Department of Toxic Substances Control

Telephone: 916-323-3400

Last EDR Contact: 05/02/2017

Next Scheduled EDR Contact: 08/14/2017

Data Release Frequency: Quarterly

State- and tribal - equivalent CERCLIS

ENVIROSTOR: EnviroStor Database

The Department of Toxic Substances Control's (DTSC's) Site Mitigation and Brownfields Reuse Program's (SMBRP's) EnviroStor database identifies sites that have known contamination or sites for which there may be reasons to investigate further. The database includes the following site types: Federal Superfund sites (National Priorities List (NPL)); State Response, including Military Facilities and State Superfund; Voluntary Cleanup; and School sites. EnviroStor provides similar information to the information that was available in CalSites, and provides additional site information, including, but not limited to, identification of formerly-contaminated properties that have been released for reuse, properties where environmental deed restrictions have been recorded to prevent inappropriate land uses, and risk characterization information that is used to assess potential impacts to public health and the environment at contaminated sites.

Date of Government Version: 01/30/2017

Date Data Arrived at EDR: 01/31/2017

Date Made Active in Reports: 05/23/2017

Number of Days to Update: 112

Source: Department of Toxic Substances Control

Telephone: 916-323-3400

Last EDR Contact: 05/02/2017

Next Scheduled EDR Contact: 08/14/2017

Data Release Frequency: Quarterly

State and tribal landfill and/or solid waste disposal site lists

SWF/LF (SWIS): Solid Waste Information System

Active, Closed and Inactive Landfills. SWF/LF records typically contain an inventory of solid waste disposal facilities or landfills. These may be active or inactive facilities or open dumps that failed to meet RCRA Section 4004 criteria for solid waste landfills or disposal sites.

Date of Government Version: 02/13/2017

Date Data Arrived at EDR: 02/15/2017

Date Made Active in Reports: 05/02/2017

Number of Days to Update: 76

Source: Department of Resources Recycling and Recovery

Telephone: 916-341-6320

Last EDR Contact: 05/17/2017

Next Scheduled EDR Contact: 08/28/2017

Data Release Frequency: Quarterly

State and tribal leaking storage tank lists

GOVERNMENT RECORDS SEARCHED / DATA CURRENCY TRACKING

LUST: Leaking Underground Fuel Tank Report (GEOTRACKER)

Leaking Underground Storage Tank (LUST) Sites included in GeoTracker. GeoTracker is the Water Boards data management system for sites that impact, or have the potential to impact, water quality in California, with emphasis on groundwater.

Date of Government Version: 03/13/2017	Source: State Water Resources Control Board
Date Data Arrived at EDR: 03/14/2017	Telephone: see region list
Date Made Active in Reports: 05/02/2017	Last EDR Contact: 06/14/2017
Number of Days to Update: 49	Next Scheduled EDR Contact: 09/25/2017
	Data Release Frequency: Quarterly

LUST REG 6V: Leaking Underground Storage Tank Case Listing

Leaking Underground Storage Tank locations. Inyo, Kern, Los Angeles, Mono, San Bernardino counties.

Date of Government Version: 06/07/2005	Source: California Regional Water Quality Control Board Victorville Branch Office (6)
Date Data Arrived at EDR: 06/07/2005	Telephone: 760-241-7365
Date Made Active in Reports: 06/29/2005	Last EDR Contact: 09/12/2011
Number of Days to Update: 22	Next Scheduled EDR Contact: 12/26/2011
	Data Release Frequency: No Update Planned

LUST REG 4: Underground Storage Tank Leak List

Los Angeles, Ventura counties. For more current information, please refer to the State Water Resources Control Board's LUST database.

Date of Government Version: 09/07/2004	Source: California Regional Water Quality Control Board Los Angeles Region (4)
Date Data Arrived at EDR: 09/07/2004	Telephone: 213-576-6710
Date Made Active in Reports: 10/12/2004	Last EDR Contact: 09/06/2011
Number of Days to Update: 35	Next Scheduled EDR Contact: 12/19/2011
	Data Release Frequency: No Update Planned

LUST REG 3: Leaking Underground Storage Tank Database

Leaking Underground Storage Tank locations. Monterey, San Benito, San Luis Obispo, Santa Barbara, Santa Cruz counties.

Date of Government Version: 05/19/2003	Source: California Regional Water Quality Control Board Central Coast Region (3)
Date Data Arrived at EDR: 05/19/2003	Telephone: 805-542-4786
Date Made Active in Reports: 06/02/2003	Last EDR Contact: 07/18/2011
Number of Days to Update: 14	Next Scheduled EDR Contact: 10/31/2011
	Data Release Frequency: No Update Planned

LUST REG 2: Fuel Leak List

Leaking Underground Storage Tank locations. Alameda, Contra Costa, Marin, Napa, San Francisco, San Mateo, Santa Clara, Solano, Sonoma counties.

Date of Government Version: 09/30/2004	Source: California Regional Water Quality Control Board San Francisco Bay Region (2)
Date Data Arrived at EDR: 10/20/2004	Telephone: 510-622-2433
Date Made Active in Reports: 11/19/2004	Last EDR Contact: 09/19/2011
Number of Days to Update: 30	Next Scheduled EDR Contact: 01/02/2012
	Data Release Frequency: Quarterly

LUST REG 1: Active Toxic Site Investigation

Del Norte, Humboldt, Lake, Mendocino, Modoc, Siskiyou, Sonoma, Trinity counties. For more current information, please refer to the State Water Resources Control Board's LUST database.

Date of Government Version: 02/01/2001	Source: California Regional Water Quality Control Board North Coast (1)
Date Data Arrived at EDR: 02/28/2001	Telephone: 707-570-3769
Date Made Active in Reports: 03/29/2001	Last EDR Contact: 08/01/2011
Number of Days to Update: 29	Next Scheduled EDR Contact: 11/14/2011
	Data Release Frequency: No Update Planned

LUST REG 6L: Leaking Underground Storage Tank Case Listing

For more current information, please refer to the State Water Resources Control Board's LUST database.

GOVERNMENT RECORDS SEARCHED / DATA CURRENCY TRACKING

Date of Government Version: 09/09/2003
Date Data Arrived at EDR: 09/10/2003
Date Made Active in Reports: 10/07/2003
Number of Days to Update: 27

Source: California Regional Water Quality Control Board Lahontan Region (6)
Telephone: 530-542-5572
Last EDR Contact: 09/12/2011
Next Scheduled EDR Contact: 12/26/2011
Data Release Frequency: No Update Planned

LUST REG 5: Leaking Underground Storage Tank Database

Leaking Underground Storage Tank locations. Alameda, Alpine, Amador, Butte, Colusa, Contra Costa, Calveras, El Dorado, Fresno, Glenn, Kern, Kings, Lake, Lassen, Madera, Mariposa, Merced, Modoc, Napa, Nevada, Placer, Plumas, Sacramento, San Joaquin, Shasta, Solano, Stanislaus, Sutter, Tehama, Tulare, Tuolumne, Yolo, Yuba counties.

Date of Government Version: 07/01/2008
Date Data Arrived at EDR: 07/22/2008
Date Made Active in Reports: 07/31/2008
Number of Days to Update: 9

Source: California Regional Water Quality Control Board Central Valley Region (5)
Telephone: 916-464-4834
Last EDR Contact: 07/01/2011
Next Scheduled EDR Contact: 10/17/2011
Data Release Frequency: No Update Planned

LUST REG 7: Leaking Underground Storage Tank Case Listing

Leaking Underground Storage Tank locations. Imperial, Riverside, San Diego, Santa Barbara counties.

Date of Government Version: 02/26/2004
Date Data Arrived at EDR: 02/26/2004
Date Made Active in Reports: 03/24/2004
Number of Days to Update: 27

Source: California Regional Water Quality Control Board Colorado River Basin Region (7)
Telephone: 760-776-8943
Last EDR Contact: 08/01/2011
Next Scheduled EDR Contact: 11/14/2011
Data Release Frequency: No Update Planned

LUST REG 8: Leaking Underground Storage Tanks

California Regional Water Quality Control Board Santa Ana Region (8). For more current information, please refer to the State Water Resources Control Board's LUST database.

Date of Government Version: 02/14/2005
Date Data Arrived at EDR: 02/15/2005
Date Made Active in Reports: 03/28/2005
Number of Days to Update: 41

Source: California Regional Water Quality Control Board Santa Ana Region (8)
Telephone: 909-782-4496
Last EDR Contact: 08/15/2011
Next Scheduled EDR Contact: 11/28/2011
Data Release Frequency: Varies

LUST REG 9: Leaking Underground Storage Tank Report

Orange, Riverside, San Diego counties. For more current information, please refer to the State Water Resources Control Board's LUST database.

Date of Government Version: 03/01/2001
Date Data Arrived at EDR: 04/23/2001
Date Made Active in Reports: 05/21/2001
Number of Days to Update: 28

Source: California Regional Water Quality Control Board San Diego Region (9)
Telephone: 858-637-5595
Last EDR Contact: 09/26/2011
Next Scheduled EDR Contact: 01/09/2012
Data Release Frequency: No Update Planned

INDIAN LUST R1: Leaking Underground Storage Tanks on Indian Land

A listing of leaking underground storage tank locations on Indian Land.

Date of Government Version: 11/14/2016
Date Data Arrived at EDR: 01/26/2017
Date Made Active in Reports: 05/05/2017
Number of Days to Update: 99

Source: EPA Region 1
Telephone: 617-918-1313
Last EDR Contact: 07/27/2017
Next Scheduled EDR Contact: 11/08/2017
Data Release Frequency: Varies

INDIAN LUST R4: Leaking Underground Storage Tanks on Indian Land

LUSTs on Indian land in Florida, Mississippi and North Carolina.

Date of Government Version: 10/14/2016
Date Data Arrived at EDR: 01/27/2017
Date Made Active in Reports: 05/05/2017
Number of Days to Update: 98

Source: EPA Region 4
Telephone: 404-562-8677
Last EDR Contact: 04/28/2017
Next Scheduled EDR Contact: 08/07/2017
Data Release Frequency: Semi-Annually

GOVERNMENT RECORDS SEARCHED / DATA CURRENCY TRACKING

INDIAN LUST R10: Leaking Underground Storage Tanks on Indian Land
LUSTs on Indian land in Alaska, Idaho, Oregon and Washington.

Date of Government Version: 10/07/2016	Source: EPA Region 10
Date Data Arrived at EDR: 01/26/2017	Telephone: 206-553-2857
Date Made Active in Reports: 05/05/2017	Last EDR Contact: 07/27/2017
Number of Days to Update: 99	Next Scheduled EDR Contact: 11/08/2017
	Data Release Frequency: Quarterly

INDIAN LUST R9: Leaking Underground Storage Tanks on Indian Land
LUSTs on Indian land in Arizona, California, New Mexico and Nevada

Date of Government Version: 10/06/2016	Source: Environmental Protection Agency
Date Data Arrived at EDR: 01/26/2017	Telephone: 415-972-3372
Date Made Active in Reports: 05/05/2017	Last EDR Contact: 07/27/2017
Number of Days to Update: 99	Next Scheduled EDR Contact: 11/08/2017
	Data Release Frequency: Quarterly

INDIAN LUST R6: Leaking Underground Storage Tanks on Indian Land
LUSTs on Indian land in New Mexico and Oklahoma.

Date of Government Version: 10/01/2016	Source: EPA Region 6
Date Data Arrived at EDR: 01/26/2017	Telephone: 214-665-6597
Date Made Active in Reports: 05/05/2017	Last EDR Contact: 07/27/2017
Number of Days to Update: 99	Next Scheduled EDR Contact: 11/08/2017
	Data Release Frequency: Varies

INDIAN LUST R5: Leaking Underground Storage Tanks on Indian Land
Leaking underground storage tanks located on Indian Land in Michigan, Minnesota and Wisconsin.

Date of Government Version: 11/14/2016	Source: EPA, Region 5
Date Data Arrived at EDR: 01/26/2017	Telephone: 312-886-7439
Date Made Active in Reports: 05/05/2017	Last EDR Contact: 07/27/2017
Number of Days to Update: 99	Next Scheduled EDR Contact: 11/08/2017
	Data Release Frequency: Varies

INDIAN LUST R8: Leaking Underground Storage Tanks on Indian Land
LUSTs on Indian land in Colorado, Montana, North Dakota, South Dakota, Utah and Wyoming.

Date of Government Version: 10/17/2016	Source: EPA Region 8
Date Data Arrived at EDR: 01/26/2017	Telephone: 303-312-6271
Date Made Active in Reports: 05/05/2017	Last EDR Contact: 07/27/2017
Number of Days to Update: 99	Next Scheduled EDR Contact: 11/08/2017
	Data Release Frequency: Quarterly

INDIAN LUST R7: Leaking Underground Storage Tanks on Indian Land
LUSTs on Indian land in Iowa, Kansas, and Nebraska

Date of Government Version: 09/01/2016	Source: EPA Region 7
Date Data Arrived at EDR: 01/26/2017	Telephone: 913-551-7003
Date Made Active in Reports: 05/05/2017	Last EDR Contact: 07/27/2017
Number of Days to Update: 99	Next Scheduled EDR Contact: 11/08/2017
	Data Release Frequency: Varies

SLIC: Statewide SLIC Cases (GEOTRACKER)

Cleanup Program Sites (CPS; also known as Site Cleanups [SC] and formerly known as Spills, Leaks, Investigations, and Cleanups [SLIC] sites) included in GeoTracker. GeoTracker is the Water Boards data management system for sites that impact, or have the potential to impact, water quality in California, with emphasis on groundwater.

Date of Government Version: 03/13/2017	Source: State Water Resources Control Board
Date Data Arrived at EDR: 03/14/2017	Telephone: 866-480-1028
Date Made Active in Reports: 05/02/2017	Last EDR Contact: 06/14/2017
Number of Days to Update: 49	Next Scheduled EDR Contact: 09/25/2017
	Data Release Frequency: Varies

GOVERNMENT RECORDS SEARCHED / DATA CURRENCY TRACKING

SLIC REG 1: Active Toxic Site Investigations

The SLIC (Spills, Leaks, Investigations and Cleanup) program is designed to protect and restore water quality from spills, leaks, and similar discharges.

Date of Government Version: 04/03/2003
Date Data Arrived at EDR: 04/07/2003
Date Made Active in Reports: 04/25/2003
Number of Days to Update: 18

Source: California Regional Water Quality Control Board, North Coast Region (1)
Telephone: 707-576-2220
Last EDR Contact: 08/01/2011
Next Scheduled EDR Contact: 11/14/2011
Data Release Frequency: No Update Planned

SLIC REG 2: Spills, Leaks, Investigation & Cleanup Cost Recovery Listing

The SLIC (Spills, Leaks, Investigations and Cleanup) program is designed to protect and restore water quality from spills, leaks, and similar discharges.

Date of Government Version: 09/30/2004
Date Data Arrived at EDR: 10/20/2004
Date Made Active in Reports: 11/19/2004
Number of Days to Update: 30

Source: Regional Water Quality Control Board San Francisco Bay Region (2)
Telephone: 510-286-0457
Last EDR Contact: 09/19/2011
Next Scheduled EDR Contact: 01/02/2012
Data Release Frequency: Quarterly

SLIC REG 3: Spills, Leaks, Investigation & Cleanup Cost Recovery Listing

The SLIC (Spills, Leaks, Investigations and Cleanup) program is designed to protect and restore water quality from spills, leaks, and similar discharges.

Date of Government Version: 05/18/2006
Date Data Arrived at EDR: 05/18/2006
Date Made Active in Reports: 06/15/2006
Number of Days to Update: 28

Source: California Regional Water Quality Control Board Central Coast Region (3)
Telephone: 805-549-3147
Last EDR Contact: 07/18/2011
Next Scheduled EDR Contact: 10/31/2011
Data Release Frequency: Semi-Annually

SLIC REG 4: Spills, Leaks, Investigation & Cleanup Cost Recovery Listing

The SLIC (Spills, Leaks, Investigations and Cleanup) program is designed to protect and restore water quality from spills, leaks, and similar discharges.

Date of Government Version: 11/17/2004
Date Data Arrived at EDR: 11/18/2004
Date Made Active in Reports: 01/04/2005
Number of Days to Update: 47

Source: Region Water Quality Control Board Los Angeles Region (4)
Telephone: 213-576-6600
Last EDR Contact: 07/01/2011
Next Scheduled EDR Contact: 10/17/2011
Data Release Frequency: Varies

SLIC REG 5: Spills, Leaks, Investigation & Cleanup Cost Recovery Listing

The SLIC (Spills, Leaks, Investigations and Cleanup) program is designed to protect and restore water quality from spills, leaks, and similar discharges.

Date of Government Version: 04/01/2005
Date Data Arrived at EDR: 04/05/2005
Date Made Active in Reports: 04/21/2005
Number of Days to Update: 16

Source: Regional Water Quality Control Board Central Valley Region (5)
Telephone: 916-464-3291
Last EDR Contact: 09/12/2011
Next Scheduled EDR Contact: 12/26/2011
Data Release Frequency: Semi-Annually

SLIC REG 6V: Spills, Leaks, Investigation & Cleanup Cost Recovery Listing

The SLIC (Spills, Leaks, Investigations and Cleanup) program is designed to protect and restore water quality from spills, leaks, and similar discharges.

Date of Government Version: 05/24/2005
Date Data Arrived at EDR: 05/25/2005
Date Made Active in Reports: 06/16/2005
Number of Days to Update: 22

Source: Regional Water Quality Control Board, Victorville Branch
Telephone: 619-241-6583
Last EDR Contact: 08/15/2011
Next Scheduled EDR Contact: 11/28/2011
Data Release Frequency: Semi-Annually

GOVERNMENT RECORDS SEARCHED / DATA CURRENCY TRACKING

SLIC REG 6L: SLIC Sites

The SLIC (Spills, Leaks, Investigations and Cleanup) program is designed to protect and restore water quality from spills, leaks, and similar discharges.

Date of Government Version: 09/07/2004
Date Data Arrived at EDR: 09/07/2004
Date Made Active in Reports: 10/12/2004
Number of Days to Update: 35

Source: California Regional Water Quality Control Board, Lahontan Region
Telephone: 530-542-5574
Last EDR Contact: 08/15/2011
Next Scheduled EDR Contact: 11/28/2011
Data Release Frequency: No Update Planned

SLIC REG 7: SLIC List

The SLIC (Spills, Leaks, Investigations and Cleanup) program is designed to protect and restore water quality from spills, leaks, and similar discharges.

Date of Government Version: 11/24/2004
Date Data Arrived at EDR: 11/29/2004
Date Made Active in Reports: 01/04/2005
Number of Days to Update: 36

Source: California Regional Quality Control Board, Colorado River Basin Region
Telephone: 760-346-7491
Last EDR Contact: 08/01/2011
Next Scheduled EDR Contact: 11/14/2011
Data Release Frequency: No Update Planned

SLIC REG 8: Spills, Leaks, Investigation & Cleanup Cost Recovery Listing

The SLIC (Spills, Leaks, Investigations and Cleanup) program is designed to protect and restore water quality from spills, leaks, and similar discharges.

Date of Government Version: 04/03/2008
Date Data Arrived at EDR: 04/03/2008
Date Made Active in Reports: 04/14/2008
Number of Days to Update: 11

Source: California Region Water Quality Control Board Santa Ana Region (8)
Telephone: 951-782-3298
Last EDR Contact: 09/12/2011
Next Scheduled EDR Contact: 12/26/2011
Data Release Frequency: Semi-Annually

SLIC REG 9: Spills, Leaks, Investigation & Cleanup Cost Recovery Listing

The SLIC (Spills, Leaks, Investigations and Cleanup) program is designed to protect and restore water quality from spills, leaks, and similar discharges.

Date of Government Version: 09/10/2007
Date Data Arrived at EDR: 09/11/2007
Date Made Active in Reports: 09/28/2007
Number of Days to Update: 17

Source: California Regional Water Quality Control Board San Diego Region (9)
Telephone: 858-467-2980
Last EDR Contact: 08/08/2011
Next Scheduled EDR Contact: 11/21/2011
Data Release Frequency: Annually

State and tribal registered storage tank lists

FEMA UST: Underground Storage Tank Listing

A listing of all FEMA owned underground storage tanks.

Date of Government Version: 01/01/2010
Date Data Arrived at EDR: 02/16/2010
Date Made Active in Reports: 04/12/2010
Number of Days to Update: 55

Source: FEMA
Telephone: 202-646-5797
Last EDR Contact: 07/14/2017
Next Scheduled EDR Contact: 10/23/2017
Data Release Frequency: Varies

UST: Active UST Facilities

Active UST facilities gathered from the local regulatory agencies

Date of Government Version: 03/12/2017
Date Data Arrived at EDR: 03/16/2017
Date Made Active in Reports: 05/12/2017
Number of Days to Update: 57

Source: SWRCB
Telephone: 916-341-5851
Last EDR Contact: 06/14/2017
Next Scheduled EDR Contact: 09/25/2017
Data Release Frequency: Semi-Annually

GOVERNMENT RECORDS SEARCHED / DATA CURRENCY TRACKING

AST: Aboveground Petroleum Storage Tank Facilities

A listing of aboveground storage tank petroleum storage tank locations.

Date of Government Version: 07/06/2016	Source: California Environmental Protection Agency
Date Data Arrived at EDR: 07/12/2016	Telephone: 916-327-5092
Date Made Active in Reports: 09/19/2016	Last EDR Contact: 06/21/2017
Number of Days to Update: 69	Next Scheduled EDR Contact: 10/09/2017
	Data Release Frequency: Quarterly

INDIAN UST R5: Underground Storage Tanks on Indian Land

The Indian Underground Storage Tank (UST) database provides information about underground storage tanks on Indian land in EPA Region 5 (Michigan, Minnesota and Wisconsin and Tribal Nations).

Date of Government Version: 01/14/2017	Source: EPA Region 5
Date Data Arrived at EDR: 01/26/2017	Telephone: 312-886-6136
Date Made Active in Reports: 05/05/2017	Last EDR Contact: 07/27/2017
Number of Days to Update: 99	Next Scheduled EDR Contact: 11/08/2017
	Data Release Frequency: Varies

INDIAN UST R6: Underground Storage Tanks on Indian Land

The Indian Underground Storage Tank (UST) database provides information about underground storage tanks on Indian land in EPA Region 6 (Louisiana, Arkansas, Oklahoma, New Mexico, Texas and 65 Tribes).

Date of Government Version: 10/01/2016	Source: EPA Region 6
Date Data Arrived at EDR: 01/26/2017	Telephone: 214-665-7591
Date Made Active in Reports: 05/05/2017	Last EDR Contact: 07/27/2017
Number of Days to Update: 99	Next Scheduled EDR Contact: 11/08/2017
	Data Release Frequency: Semi-Annually

INDIAN UST R7: Underground Storage Tanks on Indian Land

The Indian Underground Storage Tank (UST) database provides information about underground storage tanks on Indian land in EPA Region 7 (Iowa, Kansas, Missouri, Nebraska, and 9 Tribal Nations).

Date of Government Version: 09/01/2016	Source: EPA Region 7
Date Data Arrived at EDR: 01/26/2017	Telephone: 913-551-7003
Date Made Active in Reports: 05/05/2017	Last EDR Contact: 07/27/2017
Number of Days to Update: 99	Next Scheduled EDR Contact: 11/08/2017
	Data Release Frequency: Varies

INDIAN UST R8: Underground Storage Tanks on Indian Land

The Indian Underground Storage Tank (UST) database provides information about underground storage tanks on Indian land in EPA Region 8 (Colorado, Montana, North Dakota, South Dakota, Utah, Wyoming and 27 Tribal Nations).

Date of Government Version: 10/17/2016	Source: EPA Region 8
Date Data Arrived at EDR: 01/26/2017	Telephone: 303-312-6137
Date Made Active in Reports: 05/05/2017	Last EDR Contact: 07/27/2017
Number of Days to Update: 99	Next Scheduled EDR Contact: 11/08/2017
	Data Release Frequency: Quarterly

INDIAN UST R9: Underground Storage Tanks on Indian Land

The Indian Underground Storage Tank (UST) database provides information about underground storage tanks on Indian land in EPA Region 9 (Arizona, California, Hawaii, Nevada, the Pacific Islands, and Tribal Nations).

Date of Government Version: 10/06/2016	Source: EPA Region 9
Date Data Arrived at EDR: 01/26/2017	Telephone: 415-972-3368
Date Made Active in Reports: 05/05/2017	Last EDR Contact: 07/27/2017
Number of Days to Update: 99	Next Scheduled EDR Contact: 11/08/2017
	Data Release Frequency: Quarterly

GOVERNMENT RECORDS SEARCHED / DATA CURRENCY TRACKING

INDIAN UST R1: Underground Storage Tanks on Indian Land

The Indian Underground Storage Tank (UST) database provides information about underground storage tanks on Indian land in EPA Region 1 (Connecticut, Maine, Massachusetts, New Hampshire, Rhode Island, Vermont and ten Tribal Nations).

Date of Government Version: 11/14/2016	Source: EPA, Region 1
Date Data Arrived at EDR: 01/26/2017	Telephone: 617-918-1313
Date Made Active in Reports: 05/05/2017	Last EDR Contact: 07/27/2017
Number of Days to Update: 99	Next Scheduled EDR Contact: 11/08/2017
	Data Release Frequency: Varies

INDIAN UST R4: Underground Storage Tanks on Indian Land

The Indian Underground Storage Tank (UST) database provides information about underground storage tanks on Indian land in EPA Region 4 (Alabama, Florida, Georgia, Kentucky, Mississippi, North Carolina, South Carolina, Tennessee and Tribal Nations)

Date of Government Version: 10/14/2016	Source: EPA Region 4
Date Data Arrived at EDR: 01/27/2017	Telephone: 404-562-9424
Date Made Active in Reports: 05/05/2017	Last EDR Contact: 04/28/2017
Number of Days to Update: 98	Next Scheduled EDR Contact: 08/07/2017
	Data Release Frequency: Semi-Annually

INDIAN UST R10: Underground Storage Tanks on Indian Land

The Indian Underground Storage Tank (UST) database provides information about underground storage tanks on Indian land in EPA Region 10 (Alaska, Idaho, Oregon, Washington, and Tribal Nations).

Date of Government Version: 10/07/2016	Source: EPA Region 10
Date Data Arrived at EDR: 01/26/2017	Telephone: 206-553-2857
Date Made Active in Reports: 05/05/2017	Last EDR Contact: 07/27/2017
Number of Days to Update: 99	Next Scheduled EDR Contact: 11/08/2017
	Data Release Frequency: Quarterly

State and tribal voluntary cleanup sites

INDIAN VCP R1: Voluntary Cleanup Priority Listing

A listing of voluntary cleanup priority sites located on Indian Land located in Region 1.

Date of Government Version: 07/27/2015	Source: EPA, Region 1
Date Data Arrived at EDR: 09/29/2015	Telephone: 617-918-1102
Date Made Active in Reports: 02/18/2016	Last EDR Contact: 06/27/2017
Number of Days to Update: 142	Next Scheduled EDR Contact: 10/09/2017
	Data Release Frequency: Varies

INDIAN VCP R7: Voluntary Cleanup Priority Listing

A listing of voluntary cleanup priority sites located on Indian Land located in Region 7.

Date of Government Version: 03/20/2008	Source: EPA, Region 7
Date Data Arrived at EDR: 04/22/2008	Telephone: 913-551-7365
Date Made Active in Reports: 05/19/2008	Last EDR Contact: 04/20/2009
Number of Days to Update: 27	Next Scheduled EDR Contact: 07/20/2009
	Data Release Frequency: Varies

VCP: Voluntary Cleanup Program Properties

Contains low threat level properties with either confirmed or unconfirmed releases and the project proponents have request that DTSC oversee investigation and/or cleanup activities and have agreed to provide coverage for DTSC's costs.

Date of Government Version: 01/30/2017	Source: Department of Toxic Substances Control
Date Data Arrived at EDR: 01/31/2017	Telephone: 916-323-3400
Date Made Active in Reports: 05/23/2017	Last EDR Contact: 05/02/2017
Number of Days to Update: 112	Next Scheduled EDR Contact: 08/14/2017
	Data Release Frequency: Quarterly

GOVERNMENT RECORDS SEARCHED / DATA CURRENCY TRACKING

State and tribal Brownfields sites

BROWNFIELDS: Considered Brownfields Sites Listing

A listing of sites the SWRCB considers to be Brownfields since these are sites have come to them through the MOA Process.

Date of Government Version: 01/03/2017
Date Data Arrived at EDR: 01/04/2017
Date Made Active in Reports: 03/02/2017
Number of Days to Update: 57

Source: State Water Resources Control Board
Telephone: 916-323-7905
Last EDR Contact: 06/28/2017
Next Scheduled EDR Contact: 10/09/2017
Data Release Frequency: Varies

ADDITIONAL ENVIRONMENTAL RECORDS

Local Brownfield lists

US BROWNFIELDS: A Listing of Brownfields Sites

Brownfields are real property, the expansion, redevelopment, or reuse of which may be complicated by the presence or potential presence of a hazardous substance, pollutant, or contaminant. Cleaning up and reinvesting in these properties takes development pressures off of undeveloped, open land, and both improves and protects the environment. Assessment, Cleanup and Redevelopment Exchange System (ACRES) stores information reported by EPA Brownfields grant recipients on brownfields properties assessed or cleaned up with grant funding as well as information on Targeted Brownfields Assessments performed by EPA Regions. A listing of ACRES Brownfield sites is obtained from Cleanups in My Community. Cleanups in My Community provides information on Brownfields properties for which information is reported back to EPA, as well as areas served by Brownfields grant programs.

Date of Government Version: 03/02/2017
Date Data Arrived at EDR: 03/02/2017
Date Made Active in Reports: 04/07/2017
Number of Days to Update: 36

Source: Environmental Protection Agency
Telephone: 202-566-2777
Last EDR Contact: 06/20/2017
Next Scheduled EDR Contact: 10/02/2017
Data Release Frequency: Semi-Annually

Local Lists of Landfill / Solid Waste Disposal Sites

WMUDS/SWAT: Waste Management Unit Database

Waste Management Unit Database System. WMUDS is used by the State Water Resources Control Board staff and the Regional Water Quality Control Boards for program tracking and inventory of waste management units. WMUDS is composed of the following databases: Facility Information, Scheduled Inspections Information, Waste Management Unit Information, SWAT Program Information, SWAT Report Summary Information, SWAT Report Summary Data, Chapter 15 (formerly Subchapter 15) Information, Chapter 15 Monitoring Parameters, TPCA Program Information, RCRA Program Information, Closure Information, and Interested Parties Information.

Date of Government Version: 04/01/2000
Date Data Arrived at EDR: 04/10/2000
Date Made Active in Reports: 05/10/2000
Number of Days to Update: 30

Source: State Water Resources Control Board
Telephone: 916-227-4448
Last EDR Contact: 05/05/2017
Next Scheduled EDR Contact: 08/21/2017
Data Release Frequency: No Update Planned

SWRCY: Recycler Database

A listing of recycling facilities in California.

Date of Government Version: 03/13/2017
Date Data Arrived at EDR: 03/14/2017
Date Made Active in Reports: 05/03/2017
Number of Days to Update: 50

Source: Department of Conservation
Telephone: 916-323-3836
Last EDR Contact: 06/14/2017
Next Scheduled EDR Contact: 09/25/2017
Data Release Frequency: Quarterly

HAULERS: Registered Waste Tire Haulers Listing

A listing of registered waste tire haulers.

GOVERNMENT RECORDS SEARCHED / DATA CURRENCY TRACKING

Date of Government Version: 01/13/2017
Date Data Arrived at EDR: 01/17/2017
Date Made Active in Reports: 05/31/2017
Number of Days to Update: 134

Source: Integrated Waste Management Board
Telephone: 916-341-6422
Last EDR Contact: 05/15/2017
Next Scheduled EDR Contact: 08/28/2017
Data Release Frequency: Varies

INDIAN ODI: Report on the Status of Open Dumps on Indian Lands

Location of open dumps on Indian land.

Date of Government Version: 12/31/1998
Date Data Arrived at EDR: 12/03/2007
Date Made Active in Reports: 01/24/2008
Number of Days to Update: 52

Source: Environmental Protection Agency
Telephone: 703-308-8245
Last EDR Contact: 05/01/2017
Next Scheduled EDR Contact: 08/14/2017
Data Release Frequency: Varies

ODI: Open Dump Inventory

An open dump is defined as a disposal facility that does not comply with one or more of the Part 257 or Part 258 Subtitle D Criteria.

Date of Government Version: 06/30/1985
Date Data Arrived at EDR: 08/09/2004
Date Made Active in Reports: 09/17/2004
Number of Days to Update: 39

Source: Environmental Protection Agency
Telephone: 800-424-9346
Last EDR Contact: 06/09/2004
Next Scheduled EDR Contact: N/A
Data Release Frequency: No Update Planned

DEBRIS REGION 9: Torres Martinez Reservation Illegal Dump Site Locations

A listing of illegal dump sites location on the Torres Martinez Indian Reservation located in eastern Riverside County and northern Imperial County, California.

Date of Government Version: 01/12/2009
Date Data Arrived at EDR: 05/07/2009
Date Made Active in Reports: 09/21/2009
Number of Days to Update: 137

Source: EPA, Region 9
Telephone: 415-947-4219
Last EDR Contact: 07/24/2017
Next Scheduled EDR Contact: 11/08/2017
Data Release Frequency: No Update Planned

IHS OPEN DUMPS: Open Dumps on Indian Land

A listing of all open dumps located on Indian Land in the United States.

Date of Government Version: 04/01/2014
Date Data Arrived at EDR: 08/06/2014
Date Made Active in Reports: 01/29/2015
Number of Days to Update: 176

Source: Department of Health & Human Services, Indian Health Service
Telephone: 301-443-1452
Last EDR Contact: 05/05/2017
Next Scheduled EDR Contact: 08/14/2017
Data Release Frequency: Varies

Local Lists of Hazardous waste / Contaminated Sites

US HIST CDL: National Clandestine Laboratory Register

A listing of clandestine drug lab locations that have been removed from the DEAs National Clandestine Laboratory Register.

Date of Government Version: 02/09/2017
Date Data Arrived at EDR: 03/08/2017
Date Made Active in Reports: 06/09/2017
Number of Days to Update: 93

Source: Drug Enforcement Administration
Telephone: 202-307-1000
Last EDR Contact: 02/28/2017
Next Scheduled EDR Contact: 06/12/2017
Data Release Frequency: No Update Planned

HIST CAL-SITES: Calsites Database

The Calsites database contains potential or confirmed hazardous substance release properties. In 1996, California EPA reevaluated and significantly reduced the number of sites in the Calsites database. No longer updated by the state agency. It has been replaced by ENVIROSTOR.

GOVERNMENT RECORDS SEARCHED / DATA CURRENCY TRACKING

Date of Government Version: 08/08/2005
Date Data Arrived at EDR: 08/03/2006
Date Made Active in Reports: 08/24/2006
Number of Days to Update: 21

Source: Department of Toxic Substance Control
Telephone: 916-323-3400
Last EDR Contact: 02/23/2009
Next Scheduled EDR Contact: 05/25/2009
Data Release Frequency: No Update Planned

SCH: School Property Evaluation Program

This category contains proposed and existing school sites that are being evaluated by DTSC for possible hazardous materials contamination. In some cases, these properties may be listed in the CalSites category depending on the level of threat to public health and safety or the environment they pose.

Date of Government Version: 01/30/2017
Date Data Arrived at EDR: 01/31/2017
Date Made Active in Reports: 05/23/2017
Number of Days to Update: 112

Source: Department of Toxic Substances Control
Telephone: 916-323-3400
Last EDR Contact: 05/02/2017
Next Scheduled EDR Contact: 08/14/2017
Data Release Frequency: Quarterly

CDL: Clandestine Drug Labs

A listing of drug lab locations. Listing of a location in this database does not indicate that any illegal drug lab materials were or were not present there, and does not constitute a determination that the location either requires or does not require additional cleanup work.

Date of Government Version: 12/31/2016
Date Data Arrived at EDR: 03/17/2017
Date Made Active in Reports: 05/10/2017
Number of Days to Update: 54

Source: Department of Toxic Substances Control
Telephone: 916-255-6504
Last EDR Contact: 07/14/2017
Next Scheduled EDR Contact: 10/23/2017
Data Release Frequency: Varies

TOXIC PITS: Toxic Pits Cleanup Act Sites

Toxic PITS Cleanup Act Sites. TOXIC PITS identifies sites suspected of containing hazardous substances where cleanup has not yet been completed.

Date of Government Version: 07/01/1995
Date Data Arrived at EDR: 08/30/1995
Date Made Active in Reports: 09/26/1995
Number of Days to Update: 27

Source: State Water Resources Control Board
Telephone: 916-227-4364
Last EDR Contact: 01/26/2009
Next Scheduled EDR Contact: 04/27/2009
Data Release Frequency: No Update Planned

US CDL: Clandestine Drug Labs

A listing of clandestine drug lab locations. The U.S. Department of Justice ("the Department") provides this web site as a public service. It contains addresses of some locations where law enforcement agencies reported they found chemicals or other items that indicated the presence of either clandestine drug laboratories or dumpsites. In most cases, the source of the entries is not the Department, and the Department has not verified the entry and does not guarantee its accuracy. Members of the public must verify the accuracy of all entries by, for example, contacting local law enforcement and local health departments.

Date of Government Version: 02/09/2017
Date Data Arrived at EDR: 03/08/2017
Date Made Active in Reports: 06/09/2017
Number of Days to Update: 93

Source: Drug Enforcement Administration
Telephone: 202-307-1000
Last EDR Contact: 05/31/2017
Next Scheduled EDR Contact: 09/11/2017
Data Release Frequency: Quarterly

Local Lists of Registered Storage Tanks

SWEEPS UST: SWEEPS UST Listing

Statewide Environmental Evaluation and Planning System. This underground storage tank listing was updated and maintained by a company contacted by the SWRCB in the early 1990's. The listing is no longer updated or maintained. The local agency is the contact for more information on a site on the SWEEPS list.

GOVERNMENT RECORDS SEARCHED / DATA CURRENCY TRACKING

Date of Government Version: 06/01/1994
Date Data Arrived at EDR: 07/07/2005
Date Made Active in Reports: 08/11/2005
Number of Days to Update: 35

Source: State Water Resources Control Board
Telephone: N/A
Last EDR Contact: 06/03/2005
Next Scheduled EDR Contact: N/A
Data Release Frequency: No Update Planned

UST MENDOCINO: Mendocino County UST Database

A listing of underground storage tank locations in Mendocino County.

Date of Government Version: 03/09/2017
Date Data Arrived at EDR: 03/17/2017
Date Made Active in Reports: 05/23/2017
Number of Days to Update: 67

Source: Department of Public Health
Telephone: 707-463-4466
Last EDR Contact: 05/24/2017
Next Scheduled EDR Contact: 09/11/2017
Data Release Frequency: Annually

HIST UST: Hazardous Substance Storage Container Database

The Hazardous Substance Storage Container Database is a historical listing of UST sites. Refer to local/county source for current data.

Date of Government Version: 10/15/1990
Date Data Arrived at EDR: 01/25/1991
Date Made Active in Reports: 02/12/1991
Number of Days to Update: 18

Source: State Water Resources Control Board
Telephone: 916-341-5851
Last EDR Contact: 07/26/2001
Next Scheduled EDR Contact: N/A
Data Release Frequency: No Update Planned

CA FID UST: Facility Inventory Database

The Facility Inventory Database (FID) contains a historical listing of active and inactive underground storage tank locations from the State Water Resource Control Board. Refer to local/county source for current data.

Date of Government Version: 10/31/1994
Date Data Arrived at EDR: 09/05/1995
Date Made Active in Reports: 09/29/1995
Number of Days to Update: 24

Source: California Environmental Protection Agency
Telephone: 916-341-5851
Last EDR Contact: 12/28/1998
Next Scheduled EDR Contact: N/A
Data Release Frequency: No Update Planned

Local Land Records

LIENS: Environmental Liens Listing

A listing of property locations with environmental liens for California where DTSC is a lien holder.

Date of Government Version: 03/06/2017
Date Data Arrived at EDR: 03/07/2017
Date Made Active in Reports: 04/21/2017
Number of Days to Update: 45

Source: Department of Toxic Substances Control
Telephone: 916-323-3400
Last EDR Contact: 06/02/2017
Next Scheduled EDR Contact: 09/18/2017
Data Release Frequency: Varies

LIENS 2: CERCLA Lien Information

A Federal CERCLA ('Superfund') lien can exist by operation of law at any site or property at which EPA has spent Superfund monies. These monies are spent to investigate and address releases and threatened releases of contamination. CERCLIS provides information as to the identity of these sites and properties.

Date of Government Version: 02/18/2014
Date Data Arrived at EDR: 03/18/2014
Date Made Active in Reports: 04/24/2014
Number of Days to Update: 37

Source: Environmental Protection Agency
Telephone: 202-564-6023
Last EDR Contact: 07/26/2017
Next Scheduled EDR Contact: 11/08/2017
Data Release Frequency: Varies

DEED: Deed Restriction Listing

GOVERNMENT RECORDS SEARCHED / DATA CURRENCY TRACKING

Site Mitigation and Brownfields Reuse Program Facility Sites with Deed Restrictions & Hazardous Waste Management Program Facility Sites with Deed / Land Use Restriction. The DTSC Site Mitigation and Brownfields Reuse Program (SMBRP) list includes sites cleaned up under the program's oversight and generally does not include current or former hazardous waste facilities that required a hazardous waste facility permit. The list represents deed restrictions that are active. Some sites have multiple deed restrictions. The DTSC Hazardous Waste Management Program (HWMP) has developed a list of current or former hazardous waste facilities that have a recorded land use restriction at the local county recorder's office. The land use restrictions on this list were required by the DTSC HWMP as a result of the presence of hazardous substances that remain on site after the facility (or part of the facility) has been closed or cleaned up. The types of land use restriction include deed notice, deed restriction, or a land use restriction that binds current and future owners.

Date of Government Version: 03/06/2017	Source: DTSC and SWRCB
Date Data Arrived at EDR: 03/07/2017	Telephone: 916-323-3400
Date Made Active in Reports: 05/23/2017	Last EDR Contact: 06/06/2017
Number of Days to Update: 77	Next Scheduled EDR Contact: 09/18/2017
	Data Release Frequency: Semi-Annually

Records of Emergency Release Reports

HMIRS: Hazardous Materials Information Reporting System

Hazardous Materials Incident Report System. HMIRS contains hazardous material spill incidents reported to DOT.

Date of Government Version: 12/28/2016	Source: U.S. Department of Transportation
Date Data Arrived at EDR: 12/28/2016	Telephone: 202-366-4555
Date Made Active in Reports: 02/03/2017	Last EDR Contact: 06/28/2017
Number of Days to Update: 37	Next Scheduled EDR Contact: 10/09/2017
	Data Release Frequency: Annually

CHMIRS: California Hazardous Material Incident Report System

California Hazardous Material Incident Reporting System. CHMIRS contains information on reported hazardous material incidents (accidental releases or spills).

Date of Government Version: 12/06/2016	Source: Office of Emergency Services
Date Data Arrived at EDR: 01/25/2017	Telephone: 916-845-8400
Date Made Active in Reports: 05/10/2017	Last EDR Contact: 07/26/2017
Number of Days to Update: 105	Next Scheduled EDR Contact: 11/08/2017
	Data Release Frequency: Varies

LDS: Land Disposal Sites Listing (GEOTRACKER)

Land Disposal sites (Landfills) included in GeoTracker. GeoTracker is the Water Boards data management system for sites that impact, or have the potential to impact, water quality in California, with emphasis on groundwater.

Date of Government Version: 03/13/2017	Source: State Water Quality Control Board
Date Data Arrived at EDR: 03/14/2017	Telephone: 866-480-1028
Date Made Active in Reports: 05/02/2017	Last EDR Contact: 06/14/2017
Number of Days to Update: 49	Next Scheduled EDR Contact: 09/25/2017
	Data Release Frequency: Quarterly

MCS: Military Cleanup Sites Listing (GEOTRACKER)

Military sites (consisting of: Military UST sites; Military Privatized sites; and Military Cleanup sites [formerly known as DoD non UST]) included in GeoTracker. GeoTracker is the Water Boards data management system for sites that impact, or have the potential to impact, water quality in California, with emphasis on groundwater.

Date of Government Version: 03/13/2017	Source: State Water Resources Control Board
Date Data Arrived at EDR: 03/14/2017	Telephone: 866-480-1028
Date Made Active in Reports: 05/02/2017	Last EDR Contact: 06/14/2017
Number of Days to Update: 49	Next Scheduled EDR Contact: 09/25/2017
	Data Release Frequency: Quarterly

GOVERNMENT RECORDS SEARCHED / DATA CURRENCY TRACKING

SPILLS 90: SPILLS90 data from FirstSearch

Spills 90 includes those spill and release records available exclusively from FirstSearch databases. Typically, they may include chemical, oil and/or hazardous substance spills recorded after 1990. Duplicate records that are already included in EDR incident and release records are not included in Spills 90.

Date of Government Version: 06/06/2012	Source: FirstSearch
Date Data Arrived at EDR: 01/03/2013	Telephone: N/A
Date Made Active in Reports: 02/22/2013	Last EDR Contact: 01/03/2013
Number of Days to Update: 50	Next Scheduled EDR Contact: N/A
	Data Release Frequency: No Update Planned

Other Ascertainable Records

RCRA NonGen / NLR: RCRA - Non Generators / No Longer Regulated

RCRAInfo is EPA's comprehensive information system, providing access to data supporting the Resource Conservation and Recovery Act (RCRA) of 1976 and the Hazardous and Solid Waste Amendments (HSWA) of 1984. The database includes selective information on sites which generate, transport, store, treat and/or dispose of hazardous waste as defined by the Resource Conservation and Recovery Act (RCRA). Non-Generators do not presently generate hazardous waste.

Date of Government Version: 12/12/2016	Source: Environmental Protection Agency
Date Data Arrived at EDR: 12/28/2016	Telephone: (415) 495-8895
Date Made Active in Reports: 02/10/2017	Last EDR Contact: 06/29/2017
Number of Days to Update: 44	Next Scheduled EDR Contact: 10/09/2017
	Data Release Frequency: Varies

FUDS: Formerly Used Defense Sites

The listing includes locations of Formerly Used Defense Sites properties where the US Army Corps of Engineers is actively working or will take necessary cleanup actions.

Date of Government Version: 01/31/2015	Source: U.S. Army Corps of Engineers
Date Data Arrived at EDR: 07/08/2015	Telephone: 202-528-4285
Date Made Active in Reports: 10/13/2015	Last EDR Contact: 02/24/2017
Number of Days to Update: 97	Next Scheduled EDR Contact: 06/05/2017
	Data Release Frequency: Varies

DOD: Department of Defense Sites

This data set consists of federally owned or administered lands, administered by the Department of Defense, that have any area equal to or greater than 640 acres of the United States, Puerto Rico, and the U.S. Virgin Islands.

Date of Government Version: 12/31/2005	Source: USGS
Date Data Arrived at EDR: 11/10/2006	Telephone: 888-275-8747
Date Made Active in Reports: 01/11/2007	Last EDR Contact: 07/12/2017
Number of Days to Update: 62	Next Scheduled EDR Contact: 10/23/2017
	Data Release Frequency: Semi-Annually

FEDLAND: Federal and Indian Lands

Federally and Indian administrated lands of the United States. Lands included are administrated by: Army Corps of Engineers, Bureau of Reclamation, National Wild and Scenic River, National Wildlife Refuge, Public Domain Land, Wilderness, Wilderness Study Area, Wildlife Management Area, Bureau of Indian Affairs, Bureau of Land Management, Department of Justice, Forest Service, Fish and Wildlife Service, National Park Service.

Date of Government Version: 12/31/2005	Source: U.S. Geological Survey
Date Data Arrived at EDR: 02/06/2006	Telephone: 888-275-8747
Date Made Active in Reports: 01/11/2007	Last EDR Contact: 07/14/2017
Number of Days to Update: 339	Next Scheduled EDR Contact: 10/23/2017
	Data Release Frequency: N/A

SCRD DRYCLEANERS: State Coalition for Remediation of Drycleaners Listing

The State Coalition for Remediation of Drycleaners was established in 1998, with support from the U.S. EPA Office of Superfund Remediation and Technology Innovation. It is comprised of representatives of states with established drycleaner remediation programs. Currently the member states are Alabama, Connecticut, Florida, Illinois, Kansas, Minnesota, Missouri, North Carolina, Oregon, South Carolina, Tennessee, Texas, and Wisconsin.

GOVERNMENT RECORDS SEARCHED / DATA CURRENCY TRACKING

Date of Government Version: 01/01/2017
Date Data Arrived at EDR: 02/03/2017
Date Made Active in Reports: 04/07/2017
Number of Days to Update: 63

Source: Environmental Protection Agency
Telephone: 615-532-8599
Last EDR Contact: 05/19/2017
Next Scheduled EDR Contact: 08/28/2017
Data Release Frequency: Varies

US FIN ASSUR: Financial Assurance Information

All owners and operators of facilities that treat, store, or dispose of hazardous waste are required to provide proof that they will have sufficient funds to pay for the clean up, closure, and post-closure care of their facilities.

Date of Government Version: 02/13/2017
Date Data Arrived at EDR: 02/15/2017
Date Made Active in Reports: 05/12/2017
Number of Days to Update: 86

Source: Environmental Protection Agency
Telephone: 202-566-1917
Last EDR Contact: 05/17/2017
Next Scheduled EDR Contact: 08/28/2017
Data Release Frequency: Quarterly

EPA WATCH LIST: EPA WATCH LIST

EPA maintains a "Watch List" to facilitate dialogue between EPA, state and local environmental agencies on enforcement matters relating to facilities with alleged violations identified as either significant or high priority. Being on the Watch List does not mean that the facility has actually violated the law only that an investigation by EPA or a state or local environmental agency has led those organizations to allege that an unproven violation has in fact occurred. Being on the Watch List does not represent a higher level of concern regarding the alleged violations that were detected, but instead indicates cases requiring additional dialogue between EPA, state and local agencies - primarily because of the length of time the alleged violation has gone unaddressed or unresolved.

Date of Government Version: 08/30/2013
Date Data Arrived at EDR: 03/21/2014
Date Made Active in Reports: 06/17/2014
Number of Days to Update: 88

Source: Environmental Protection Agency
Telephone: 617-520-3000
Last EDR Contact: 05/08/2017
Next Scheduled EDR Contact: 08/21/2017
Data Release Frequency: Quarterly

2020 COR ACTION: 2020 Corrective Action Program List

The EPA has set ambitious goals for the RCRA Corrective Action program by creating the 2020 Corrective Action Universe. This RCRA cleanup baseline includes facilities expected to need corrective action. The 2020 universe contains a wide variety of sites. Some properties are heavily contaminated while others were contaminated but have since been cleaned up. Still others have not been fully investigated yet, and may require little or no remediation. Inclusion in the 2020 Universe does not necessarily imply failure on the part of a facility to meet its RCRA obligations.

Date of Government Version: 04/22/2013
Date Data Arrived at EDR: 03/03/2015
Date Made Active in Reports: 03/09/2015
Number of Days to Update: 6

Source: Environmental Protection Agency
Telephone: 703-308-4044
Last EDR Contact: 05/05/2017
Next Scheduled EDR Contact: 08/21/2017
Data Release Frequency: Varies

TSCA: Toxic Substances Control Act

Toxic Substances Control Act. TSCA identifies manufacturers and importers of chemical substances included on the TSCA Chemical Substance Inventory list. It includes data on the production volume of these substances by plant site.

Date of Government Version: 12/31/2012
Date Data Arrived at EDR: 01/15/2015
Date Made Active in Reports: 01/29/2015
Number of Days to Update: 14

Source: EPA
Telephone: 202-260-5521
Last EDR Contact: 06/21/2017
Next Scheduled EDR Contact: 10/02/2017
Data Release Frequency: Every 4 Years

TRIS: Toxic Chemical Release Inventory System

Toxic Release Inventory System. TRIS identifies facilities which release toxic chemicals to the air, water and land in reportable quantities under SARA Title III Section 313.

GOVERNMENT RECORDS SEARCHED / DATA CURRENCY TRACKING

Date of Government Version: 12/31/2014
Date Data Arrived at EDR: 11/24/2015
Date Made Active in Reports: 04/05/2016
Number of Days to Update: 133

Source: EPA
Telephone: 202-566-0250
Last EDR Contact: 05/26/2017
Next Scheduled EDR Contact: 09/04/2017
Data Release Frequency: Annually

SSTS: Section 7 Tracking Systems

Section 7 of the Federal Insecticide, Fungicide and Rodenticide Act, as amended (92 Stat. 829) requires all registered pesticide-producing establishments to submit a report to the Environmental Protection Agency by March 1st each year. Each establishment must report the types and amounts of pesticides, active ingredients and devices being produced, and those having been produced and sold or distributed in the past year.

Date of Government Version: 12/31/2009
Date Data Arrived at EDR: 12/10/2010
Date Made Active in Reports: 02/25/2011
Number of Days to Update: 77

Source: EPA
Telephone: 202-564-4203
Last EDR Contact: 04/26/2017
Next Scheduled EDR Contact: 08/07/2017
Data Release Frequency: Annually

ROD: Records Of Decision

Record of Decision. ROD documents mandate a permanent remedy at an NPL (Superfund) site containing technical and health information to aid in the cleanup.

Date of Government Version: 11/25/2013
Date Data Arrived at EDR: 12/12/2013
Date Made Active in Reports: 02/24/2014
Number of Days to Update: 74

Source: EPA
Telephone: 703-416-0223
Last EDR Contact: 06/09/2017
Next Scheduled EDR Contact: 09/18/2017
Data Release Frequency: Annually

RMP: Risk Management Plans

When Congress passed the Clean Air Act Amendments of 1990, it required EPA to publish regulations and guidance for chemical accident prevention at facilities using extremely hazardous substances. The Risk Management Program Rule (RMP Rule) was written to implement Section 112(r) of these amendments. The rule, which built upon existing industry codes and standards, requires companies of all sizes that use certain flammable and toxic substances to develop a Risk Management Program, which includes a(n): Hazard assessment that details the potential effects of an accidental release, an accident history of the last five years, and an evaluation of worst-case and alternative accidental releases; Prevention program that includes safety precautions and maintenance, monitoring, and employee training measures; and Emergency response program that spells out emergency health care, employee training measures and procedures for informing the public and response agencies (e.g the fire department) should an accident occur.

Date of Government Version: 02/01/2017
Date Data Arrived at EDR: 02/09/2017
Date Made Active in Reports: 04/07/2017
Number of Days to Update: 57

Source: Environmental Protection Agency
Telephone: 202-564-8600
Last EDR Contact: 07/24/2017
Next Scheduled EDR Contact: 11/08/2017
Data Release Frequency: Varies

RAATS: RCRA Administrative Action Tracking System

RCRA Administration Action Tracking System. RAATS contains records based on enforcement actions issued under RCRA pertaining to major violators and includes administrative and civil actions brought by the EPA. For administration actions after September 30, 1995, data entry in the RAATS database was discontinued. EPA will retain a copy of the database for historical records. It was necessary to terminate RAATS because a decrease in agency resources made it impossible to continue to update the information contained in the database.

Date of Government Version: 04/17/1995
Date Data Arrived at EDR: 07/03/1995
Date Made Active in Reports: 08/07/1995
Number of Days to Update: 35

Source: EPA
Telephone: 202-564-4104
Last EDR Contact: 06/02/2008
Next Scheduled EDR Contact: 09/01/2008
Data Release Frequency: No Update Planned

GOVERNMENT RECORDS SEARCHED / DATA CURRENCY TRACKING

PRP: Potentially Responsible Parties

A listing of verified Potentially Responsible Parties

Date of Government Version: 10/25/2013	Source: EPA
Date Data Arrived at EDR: 10/17/2014	Telephone: 202-564-6023
Date Made Active in Reports: 10/20/2014	Last EDR Contact: 06/06/2017
Number of Days to Update: 3	Next Scheduled EDR Contact: 08/21/2017
	Data Release Frequency: Quarterly

PADS: PCB Activity Database System

PCB Activity Database. PADS Identifies generators, transporters, commercial storers and/or brokers and disposers of PCB's who are required to notify the EPA of such activities.

Date of Government Version: 01/20/2016	Source: EPA
Date Data Arrived at EDR: 04/28/2016	Telephone: 202-566-0500
Date Made Active in Reports: 09/02/2016	Last EDR Contact: 04/10/2017
Number of Days to Update: 127	Next Scheduled EDR Contact: 07/24/2017
	Data Release Frequency: Annually

ICIS: Integrated Compliance Information System

The Integrated Compliance Information System (ICIS) supports the information needs of the national enforcement and compliance program as well as the unique needs of the National Pollutant Discharge Elimination System (NPDES) program.

Date of Government Version: 11/18/2016	Source: Environmental Protection Agency
Date Data Arrived at EDR: 11/23/2016	Telephone: 202-564-2501
Date Made Active in Reports: 02/10/2017	Last EDR Contact: 07/24/2017
Number of Days to Update: 79	Next Scheduled EDR Contact: 10/23/2017
	Data Release Frequency: Quarterly

FTTS: FIFRA/ TSCA Tracking System - FIFRA (Federal Insecticide, Fungicide, & Rodenticide Act)/TSCA (Toxic Substances Control Act)

FTTS tracks administrative cases and pesticide enforcement actions and compliance activities related to FIFRA, TSCA and EPCRA (Emergency Planning and Community Right-to-Know Act). To maintain currency, EDR contacts the Agency on a quarterly basis.

Date of Government Version: 04/09/2009	Source: EPA/Office of Prevention, Pesticides and Toxic Substances
Date Data Arrived at EDR: 04/16/2009	Telephone: 202-566-1667
Date Made Active in Reports: 05/11/2009	Last EDR Contact: 05/19/2017
Number of Days to Update: 25	Next Scheduled EDR Contact: 09/04/2017
	Data Release Frequency: Quarterly

FTTS INSP: FIFRA/ TSCA Tracking System - FIFRA (Federal Insecticide, Fungicide, & Rodenticide Act)/TSCA (Toxic Substances Control Act)

A listing of FIFRA/TSCA Tracking System (FTTS) inspections and enforcements.

Date of Government Version: 04/09/2009	Source: EPA
Date Data Arrived at EDR: 04/16/2009	Telephone: 202-566-1667
Date Made Active in Reports: 05/11/2009	Last EDR Contact: 05/19/2017
Number of Days to Update: 25	Next Scheduled EDR Contact: 09/04/2017
	Data Release Frequency: Quarterly

MLTS: Material Licensing Tracking System

MLTS is maintained by the Nuclear Regulatory Commission and contains a list of approximately 8,100 sites which possess or use radioactive materials and which are subject to NRC licensing requirements. To maintain currency, EDR contacts the Agency on a quarterly basis.

Date of Government Version: 08/30/2016	Source: Nuclear Regulatory Commission
Date Data Arrived at EDR: 09/08/2016	Telephone: 301-415-7169
Date Made Active in Reports: 10/21/2016	Last EDR Contact: 05/08/2017
Number of Days to Update: 43	Next Scheduled EDR Contact: 08/21/2017
	Data Release Frequency: Quarterly

GOVERNMENT RECORDS SEARCHED / DATA CURRENCY TRACKING

COAL ASH DOE: Steam-Electric Plant Operation Data

A listing of power plants that store ash in surface ponds.

Date of Government Version: 12/31/2005	Source: Department of Energy
Date Data Arrived at EDR: 08/07/2009	Telephone: 202-586-8719
Date Made Active in Reports: 10/22/2009	Last EDR Contact: 06/05/2017
Number of Days to Update: 76	Next Scheduled EDR Contact: 09/18/2017
	Data Release Frequency: Varies

COAL ASH EPA: Coal Combustion Residues Surface Impoundments List

A listing of coal combustion residues surface impoundments with high hazard potential ratings.

Date of Government Version: 07/01/2014	Source: Environmental Protection Agency
Date Data Arrived at EDR: 09/10/2014	Telephone: N/A
Date Made Active in Reports: 10/20/2014	Last EDR Contact: 06/05/2017
Number of Days to Update: 40	Next Scheduled EDR Contact: 09/18/2017
	Data Release Frequency: Varies

PCB TRANSFORMER: PCB Transformer Registration Database

The database of PCB transformer registrations that includes all PCB registration submittals.

Date of Government Version: 02/01/2011	Source: Environmental Protection Agency
Date Data Arrived at EDR: 10/19/2011	Telephone: 202-566-0517
Date Made Active in Reports: 01/10/2012	Last EDR Contact: 04/28/2017
Number of Days to Update: 83	Next Scheduled EDR Contact: 08/07/2017
	Data Release Frequency: Varies

RADINFO: Radiation Information Database

The Radiation Information Database (RADINFO) contains information about facilities that are regulated by U.S. Environmental Protection Agency (EPA) regulations for radiation and radioactivity.

Date of Government Version: 01/04/2017	Source: Environmental Protection Agency
Date Data Arrived at EDR: 01/06/2017	Telephone: 202-343-9775
Date Made Active in Reports: 02/10/2017	Last EDR Contact: 07/12/2017
Number of Days to Update: 35	Next Scheduled EDR Contact: 10/16/2017
	Data Release Frequency: Quarterly

HIST FTTS: FIFRA/TSCA Tracking System Administrative Case Listing

A complete administrative case listing from the FIFRA/TSCA Tracking System (FTTS) for all ten EPA regions. The information was obtained from the National Compliance Database (NCDB). NCDB supports the implementation of FIFRA (Federal Insecticide, Fungicide, and Rodenticide Act) and TSCA (Toxic Substances Control Act). Some EPA regions are now closing out records. Because of that, and the fact that some EPA regions are not providing EPA Headquarters with updated records, it was decided to create a HIST FTTS database. It included records that may not be included in the newer FTTS database updates. This database is no longer updated.

Date of Government Version: 10/19/2006	Source: Environmental Protection Agency
Date Data Arrived at EDR: 03/01/2007	Telephone: 202-564-2501
Date Made Active in Reports: 04/10/2007	Last EDR Contact: 12/17/2007
Number of Days to Update: 40	Next Scheduled EDR Contact: 03/17/2008
	Data Release Frequency: No Update Planned

HIST FTTS INSP: FIFRA/TSCA Tracking System Inspection & Enforcement Case Listing

A complete inspection and enforcement case listing from the FIFRA/TSCA Tracking System (FTTS) for all ten EPA regions. The information was obtained from the National Compliance Database (NCDB). NCDB supports the implementation of FIFRA (Federal Insecticide, Fungicide, and Rodenticide Act) and TSCA (Toxic Substances Control Act). Some EPA regions are now closing out records. Because of that, and the fact that some EPA regions are not providing EPA Headquarters with updated records, it was decided to create a HIST FTTS database. It included records that may not be included in the newer FTTS database updates. This database is no longer updated.

GOVERNMENT RECORDS SEARCHED / DATA CURRENCY TRACKING

Date of Government Version: 10/19/2006
Date Data Arrived at EDR: 03/01/2007
Date Made Active in Reports: 04/10/2007
Number of Days to Update: 40

Source: Environmental Protection Agency
Telephone: 202-564-2501
Last EDR Contact: 12/17/2008
Next Scheduled EDR Contact: 03/17/2008
Data Release Frequency: No Update Planned

DOT OPS: Incident and Accident Data

Department of Transportation, Office of Pipeline Safety Incident and Accident data.

Date of Government Version: 07/31/2012
Date Data Arrived at EDR: 08/07/2012
Date Made Active in Reports: 09/18/2012
Number of Days to Update: 42

Source: Department of Transportation, Office of Pipeline Safety
Telephone: 202-366-4595
Last EDR Contact: 05/02/2017
Next Scheduled EDR Contact: 08/14/2017
Data Release Frequency: Varies

CONSENT: Superfund (CERCLA) Consent Decrees

Major legal settlements that establish responsibility and standards for cleanup at NPL (Superfund) sites. Released periodically by United States District Courts after settlement by parties to litigation matters.

Date of Government Version: 09/30/2016
Date Data Arrived at EDR: 11/18/2016
Date Made Active in Reports: 02/03/2017
Number of Days to Update: 77

Source: Department of Justice, Consent Decree Library
Telephone: Varies
Last EDR Contact: 06/21/2017
Next Scheduled EDR Contact: 10/09/2017
Data Release Frequency: Varies

BRS: Biennial Reporting System

The Biennial Reporting System is a national system administered by the EPA that collects data on the generation and management of hazardous waste. BRS captures detailed data from two groups: Large Quantity Generators (LQG) and Treatment, Storage, and Disposal Facilities.

Date of Government Version: 12/31/2013
Date Data Arrived at EDR: 02/24/2015
Date Made Active in Reports: 09/30/2015
Number of Days to Update: 218

Source: EPA/NTIS
Telephone: 800-424-9346
Last EDR Contact: 05/26/2017
Next Scheduled EDR Contact: 09/04/2017
Data Release Frequency: Biennially

INDIAN RESERV: Indian Reservations

This map layer portrays Indian administered lands of the United States that have any area equal to or greater than 640 acres.

Date of Government Version: 12/31/2014
Date Data Arrived at EDR: 07/14/2015
Date Made Active in Reports: 01/10/2017
Number of Days to Update: 546

Source: USGS
Telephone: 202-208-3710
Last EDR Contact: 07/11/2017
Next Scheduled EDR Contact: 10/23/2017
Data Release Frequency: Semi-Annually

FUSRAP: Formerly Utilized Sites Remedial Action Program

DOE established the Formerly Utilized Sites Remedial Action Program (FUSRAP) in 1974 to remediate sites where radioactive contamination remained from Manhattan Project and early U.S. Atomic Energy Commission (AEC) operations.

Date of Government Version: 12/23/2016
Date Data Arrived at EDR: 12/27/2016
Date Made Active in Reports: 02/17/2017
Number of Days to Update: 52

Source: Department of Energy
Telephone: 202-586-3559
Last EDR Contact: 05/05/2017
Next Scheduled EDR Contact: 08/21/2017
Data Release Frequency: Varies

UMTRA: Uranium Mill Tailings Sites

Uranium ore was mined by private companies for federal government use in national defense programs. When the mills shut down, large piles of the sand-like material (mill tailings) remain after uranium has been extracted from the ore. Levels of human exposure to radioactive materials from the piles are low; however, in some cases tailings were used as construction materials before the potential health hazards of the tailings were recognized.

GOVERNMENT RECORDS SEARCHED / DATA CURRENCY TRACKING

Date of Government Version: 09/14/2010
Date Data Arrived at EDR: 10/07/2011
Date Made Active in Reports: 03/01/2012
Number of Days to Update: 146

Source: Department of Energy
Telephone: 505-845-0011
Last EDR Contact: 05/22/2017
Next Scheduled EDR Contact: 09/04/2017
Data Release Frequency: Varies

LEAD SMELTER 1: Lead Smelter Sites

A listing of former lead smelter site locations.

Date of Government Version: 12/05/2016
Date Data Arrived at EDR: 01/05/2017
Date Made Active in Reports: 02/10/2017
Number of Days to Update: 36

Source: Environmental Protection Agency
Telephone: 703-603-8787
Last EDR Contact: 07/07/2017
Next Scheduled EDR Contact: 10/16/2017
Data Release Frequency: Varies

LEAD SMELTER 2: Lead Smelter Sites

A list of several hundred sites in the U.S. where secondary lead smelting was done from 1931 and 1964. These sites may pose a threat to public health through ingestion or inhalation of contaminated soil or dust

Date of Government Version: 04/05/2001
Date Data Arrived at EDR: 10/27/2010
Date Made Active in Reports: 12/02/2010
Number of Days to Update: 36

Source: American Journal of Public Health
Telephone: 703-305-6451
Last EDR Contact: 12/02/2009
Next Scheduled EDR Contact: N/A
Data Release Frequency: No Update Planned

US AIRS (AFS): Aerometric Information Retrieval System Facility Subsystem (AFS)

The database is a sub-system of Aerometric Information Retrieval System (AIRS). AFS contains compliance data on air pollution point sources regulated by the U.S. EPA and/or state and local air regulatory agencies. This information comes from source reports by various stationary sources of air pollution, such as electric power plants, steel mills, factories, and universities, and provides information about the air pollutants they produce. Action, air program, air program pollutant, and general level plant data. It is used to track emissions and compliance data from industrial plants.

Date of Government Version: 10/12/2016
Date Data Arrived at EDR: 10/26/2016
Date Made Active in Reports: 02/03/2017
Number of Days to Update: 100

Source: EPA
Telephone: 202-564-2496
Last EDR Contact: 06/21/2017
Next Scheduled EDR Contact: 10/09/2017
Data Release Frequency: Annually

US AIRS MINOR: Air Facility System Data

A listing of minor source facilities.

Date of Government Version: 10/12/2016
Date Data Arrived at EDR: 10/26/2016
Date Made Active in Reports: 02/03/2017
Number of Days to Update: 100

Source: EPA
Telephone: 202-564-2496
Last EDR Contact: 06/21/2017
Next Scheduled EDR Contact: 10/09/2017
Data Release Frequency: Annually

US MINES: Mines Master Index File

Contains all mine identification numbers issued for mines active or opened since 1971. The data also includes violation information.

Date of Government Version: 02/08/2017
Date Data Arrived at EDR: 02/28/2017
Date Made Active in Reports: 04/07/2017
Number of Days to Update: 38

Source: Department of Labor, Mine Safety and Health Administration
Telephone: 303-231-5959
Last EDR Contact: 05/31/2017
Next Scheduled EDR Contact: 09/11/2017
Data Release Frequency: Semi-Annually

US MINES 2: Ferrous and Nonferrous Metal Mines Database Listing

This map layer includes ferrous (ferrous metal mines are facilities that extract ferrous metals, such as iron ore or molybdenum) and nonferrous (Nonferrous metal mines are facilities that extract nonferrous metals, such as gold, silver, copper, zinc, and lead) metal mines in the United States.

GOVERNMENT RECORDS SEARCHED / DATA CURRENCY TRACKING

Date of Government Version: 12/05/2005	Source: USGS
Date Data Arrived at EDR: 02/29/2008	Telephone: 703-648-7709
Date Made Active in Reports: 04/18/2008	Last EDR Contact: 05/31/2017
Number of Days to Update: 49	Next Scheduled EDR Contact: 09/11/2017
	Data Release Frequency: Varies

US MINES 3: Active Mines & Mineral Plants Database Listing

Active Mines and Mineral Processing Plant operations for commodities monitored by the Minerals Information Team of the USGS.

Date of Government Version: 04/14/2011	Source: USGS
Date Data Arrived at EDR: 06/08/2011	Telephone: 703-648-7709
Date Made Active in Reports: 09/13/2011	Last EDR Contact: 06/02/2017
Number of Days to Update: 97	Next Scheduled EDR Contact: 09/11/2017
	Data Release Frequency: Varies

ABANDONED MINES: Abandoned Mines

An inventory of land and water impacted by past mining (primarily coal mining) is maintained by OSMRE to provide information needed to implement the Surface Mining Control and Reclamation Act of 1977 (SMCRA). The inventory contains information on the location, type, and extent of AML impacts, as well as, information on the cost associated with the reclamation of those problems. The inventory is based upon field surveys by State, Tribal, and OSMRE program officials. It is dynamic to the extent that it is modified as new problems are identified and existing problems are reclaimed.

Date of Government Version: 03/14/2017	Source: Department of Interior
Date Data Arrived at EDR: 03/17/2017	Telephone: 202-208-2609
Date Made Active in Reports: 04/07/2017	Last EDR Contact: 06/09/2017
Number of Days to Update: 21	Next Scheduled EDR Contact: 09/25/2017
	Data Release Frequency: Quarterly

FINDS: Facility Index System/Facility Registry System

Facility Index System. FINDS contains both facility information and 'pointers' to other sources that contain more detail. EDR includes the following FINDS databases in this report: PCS (Permit Compliance System), AIRS (Aerometric Information Retrieval System), DOCKET (Enforcement Docket used to manage and track information on civil judicial enforcement cases for all environmental statutes), FURS (Federal Underground Injection Control), C-DOCKET (Criminal Docket System used to track criminal enforcement actions for all environmental statutes), FFIS (Federal Facilities Information System), STATE (State Environmental Laws and Statutes), and PADS (PCB Activity Data System).

Date of Government Version: 04/04/2017	Source: EPA
Date Data Arrived at EDR: 04/07/2017	Telephone: (415) 947-8000
Date Made Active in Reports: 05/12/2017	Last EDR Contact: 06/07/2017
Number of Days to Update: 35	Next Scheduled EDR Contact: 09/18/2017
	Data Release Frequency: Quarterly

ECHO: Enforcement & Compliance History Information

ECHO provides integrated compliance and enforcement information for about 800,000 regulated facilities nationwide.

Date of Government Version: 03/19/2017	Source: Environmental Protection Agency
Date Data Arrived at EDR: 03/21/2017	Telephone: 202-564-2280
Date Made Active in Reports: 05/12/2017	Last EDR Contact: 06/07/2017
Number of Days to Update: 52	Next Scheduled EDR Contact: 09/18/2017
	Data Release Frequency: Quarterly

UXO: Unexploded Ordnance Sites

A listing of unexploded ordnance site locations

Date of Government Version: 10/25/2015	Source: Department of Defense
Date Data Arrived at EDR: 01/29/2016	Telephone: 571-373-0407
Date Made Active in Reports: 04/05/2016	Last EDR Contact: 07/17/2017
Number of Days to Update: 67	Next Scheduled EDR Contact: 10/30/2017
	Data Release Frequency: Varies

GOVERNMENT RECORDS SEARCHED / DATA CURRENCY TRACKING

DOCKET HWC: Hazardous Waste Compliance Docket Listing

A complete list of the Federal Agency Hazardous Waste Compliance Docket Facilities.

Date of Government Version: 06/02/2016	Source: Environmental Protection Agency
Date Data Arrived at EDR: 06/03/2016	Telephone: 202-564-0527
Date Made Active in Reports: 09/02/2016	Last EDR Contact: 05/24/2017
Number of Days to Update: 91	Next Scheduled EDR Contact: 09/11/2017
	Data Release Frequency: Varies

FUELS PROGRAM: EPA Fuels Program Registered Listing

This listing includes facilities that are registered under the Part 80 (Code of Federal Regulations) EPA Fuels Programs. All companies now are required to submit new and updated registrations.

Date of Government Version: 02/22/2017	Source: EPA
Date Data Arrived at EDR: 02/22/2017	Telephone: 800-385-6164
Date Made Active in Reports: 05/12/2017	Last EDR Contact: 05/24/2017
Number of Days to Update: 79	Next Scheduled EDR Contact: 09/04/2017
	Data Release Frequency: Quarterly

CA BOND EXP. PLAN: Bond Expenditure Plan

Department of Health Services developed a site-specific expenditure plan as the basis for an appropriation of Hazardous Substance Cleanup Bond Act funds. It is not updated.

Date of Government Version: 01/01/1989	Source: Department of Health Services
Date Data Arrived at EDR: 07/27/1994	Telephone: 916-255-2118
Date Made Active in Reports: 08/02/1994	Last EDR Contact: 05/31/1994
Number of Days to Update: 6	Next Scheduled EDR Contact: N/A
	Data Release Frequency: No Update Planned

CORTESE: "Cortese" Hazardous Waste & Substances Sites List

The sites for the list are designated by the State Water Resource Control Board (LUST), the Integrated Waste Board (SWF/LS), and the Department of Toxic Substances Control (Cal-Sites).

Date of Government Version: 12/28/2016	Source: CAL EPA/Office of Emergency Information
Date Data Arrived at EDR: 12/28/2016	Telephone: 916-323-3400
Date Made Active in Reports: 03/02/2017	Last EDR Contact: 06/28/2017
Number of Days to Update: 64	Next Scheduled EDR Contact: 10/09/2017
	Data Release Frequency: Quarterly

DRYCLEANERS: Cleaner Facilities

A list of drycleaner related facilities that have EPA ID numbers. These are facilities with certain SIC codes: power laundries, family and commercial; garment pressing and cleaner's agents; linen supply; coin-operated laundries and cleaning; drycleaning plants, except rugs; carpet and upholster cleaning; industrial launderers; laundry and garment services.

Date of Government Version: 03/09/2017	Source: Department of Toxic Substance Control
Date Data Arrived at EDR: 04/11/2017	Telephone: 916-327-4498
Date Made Active in Reports: 05/23/2017	Last EDR Contact: 07/13/2017
Number of Days to Update: 42	Next Scheduled EDR Contact: 09/18/2017
	Data Release Frequency: Annually

EMI: Emissions Inventory Data

Toxics and criteria pollutant emissions data collected by the ARB and local air pollution agencies.

Date of Government Version: 12/31/2014	Source: California Air Resources Board
Date Data Arrived at EDR: 09/23/2016	Telephone: 916-322-2990
Date Made Active in Reports: 10/24/2016	Last EDR Contact: 06/23/2017
Number of Days to Update: 31	Next Scheduled EDR Contact: 10/02/2017
	Data Release Frequency: Varies

GOVERNMENT RECORDS SEARCHED / DATA CURRENCY TRACKING

ENF: Enforcement Action Listing

A listing of Water Board Enforcement Actions. Formal is everything except Oral/Verbal Communication, Notice of Violation, Expedited Payment Letter, and Staff Enforcement Letter.

Date of Government Version: 01/23/2017	Source: State Water Resources Control Board
Date Data Arrived at EDR: 01/27/2017	Telephone: 916-445-9379
Date Made Active in Reports: 05/25/2017	Last EDR Contact: 07/19/2017
Number of Days to Update: 118	Next Scheduled EDR Contact: 11/08/2017
	Data Release Frequency: Varies

Financial Assurance 1: Financial Assurance Information Listing

Financial Assurance information

Date of Government Version: 04/25/2016	Source: Department of Toxic Substances Control
Date Data Arrived at EDR: 04/29/2016	Telephone: 916-255-3628
Date Made Active in Reports: 06/21/2016	Last EDR Contact: 07/21/2017
Number of Days to Update: 53	Next Scheduled EDR Contact: 10/30/2017
	Data Release Frequency: Varies

Financial Assurance 2: Financial Assurance Information Listing

A listing of financial assurance information for solid waste facilities. Financial assurance is intended to ensure that resources are available to pay for the cost of closure, post-closure care, and corrective measures if the owner or operator of a regulated facility is unable or unwilling to pay.

Date of Government Version: 02/14/2017	Source: California Integrated Waste Management Board
Date Data Arrived at EDR: 02/17/2017	Telephone: 916-341-6066
Date Made Active in Reports: 05/25/2017	Last EDR Contact: 05/15/2017
Number of Days to Update: 97	Next Scheduled EDR Contact: 08/28/2017
	Data Release Frequency: Varies

HAZNET: Facility and Manifest Data

Facility and Manifest Data. The data is extracted from the copies of hazardous waste manifests received each year by the DTSC. The annual volume of manifests is typically 700,000 - 1,000,000 annually, representing approximately 350,000 - 500,000 shipments. Data are from the manifests submitted without correction, and therefore many contain some invalid values for data elements such as generator ID, TSD ID, waste category, and disposal method. This database begins with calendar year 1993.

Date of Government Version: 12/31/2015	Source: California Environmental Protection Agency
Date Data Arrived at EDR: 10/12/2016	Telephone: 916-255-1136
Date Made Active in Reports: 12/15/2016	Last EDR Contact: 07/12/2017
Number of Days to Update: 64	Next Scheduled EDR Contact: 10/23/2017
	Data Release Frequency: Annually

ICE: ICE

Contains data pertaining to the Permitted Facilities with Inspections / Enforcements sites tracked in Envirositor.

Date of Government Version: 11/21/2016	Source: Department of Toxic Substances Control
Date Data Arrived at EDR: 11/22/2016	Telephone: 877-786-9427
Date Made Active in Reports: 01/23/2017	Last EDR Contact: 05/24/2017
Number of Days to Update: 62	Next Scheduled EDR Contact: 09/04/2017
	Data Release Frequency: Quarterly

HIST CORTESE: Hazardous Waste & Substance Site List

The sites for the list are designated by the State Water Resource Control Board [LUST], the Integrated Waste Board [SWF/LS], and the Department of Toxic Substances Control [CALSITES]. This listing is no longer updated by the state agency.

Date of Government Version: 04/01/2001	Source: Department of Toxic Substances Control
Date Data Arrived at EDR: 01/22/2009	Telephone: 916-323-3400
Date Made Active in Reports: 04/08/2009	Last EDR Contact: 01/22/2009
Number of Days to Update: 76	Next Scheduled EDR Contact: N/A
	Data Release Frequency: No Update Planned

GOVERNMENT RECORDS SEARCHED / DATA CURRENCY TRACKING

HWP: EnviroStor Permitted Facilities Listing

Detailed information on permitted hazardous waste facilities and corrective action ("cleanups") tracked in EnviroStor.

Date of Government Version: 11/21/2016	Source: Department of Toxic Substances Control
Date Data Arrived at EDR: 11/22/2016	Telephone: 916-323-3400
Date Made Active in Reports: 01/23/2017	Last EDR Contact: 05/24/2017
Number of Days to Update: 62	Next Scheduled EDR Contact: 09/04/2017
	Data Release Frequency: Quarterly

HWT: Registered Hazardous Waste Transporter Database

A listing of hazardous waste transporters. In California, unless specifically exempted, it is unlawful for any person to transport hazardous wastes unless the person holds a valid registration issued by DTSC. A hazardous waste transporter registration is valid for one year and is assigned a unique registration number.

Date of Government Version: 04/11/2017	Source: Department of Toxic Substances Control
Date Data Arrived at EDR: 04/13/2017	Telephone: 916-440-7145
Date Made Active in Reports: 04/26/2017	Last EDR Contact: 07/12/2017
Number of Days to Update: 13	Next Scheduled EDR Contact: 10/23/2017
	Data Release Frequency: Quarterly

MINES: Mines Site Location Listing

A listing of mine site locations from the Office of Mine Reclamation.

Date of Government Version: 09/12/2016	Source: Department of Conservation
Date Data Arrived at EDR: 09/14/2016	Telephone: 916-322-1080
Date Made Active in Reports: 10/14/2016	Last EDR Contact: 06/14/2017
Number of Days to Update: 30	Next Scheduled EDR Contact: 09/25/2017
	Data Release Frequency: Varies

MWMP: Medical Waste Management Program Listing

The Medical Waste Management Program (MWMP) ensures the proper handling and disposal of medical waste by permitting and inspecting medical waste Offsite Treatment Facilities (PDF) and Transfer Stations (PDF) throughout the state. MWMP also oversees all Medical Waste Transporters.

Date of Government Version: 12/02/2016	Source: Department of Public Health
Date Data Arrived at EDR: 12/06/2016	Telephone: 916-558-1784
Date Made Active in Reports: 03/02/2017	Last EDR Contact: 06/06/2017
Number of Days to Update: 86	Next Scheduled EDR Contact: 09/18/2017
	Data Release Frequency: Varies

NPDES: NPDES Permits Listing

A listing of NPDES permits, including stormwater.

Date of Government Version: 11/14/2016	Source: State Water Resources Control Board
Date Data Arrived at EDR: 11/15/2016	Telephone: 916-445-9379
Date Made Active in Reports: 03/02/2017	Last EDR Contact: 05/17/2017
Number of Days to Update: 107	Next Scheduled EDR Contact: 08/28/2017
	Data Release Frequency: Quarterly

PEST LIC: Pesticide Regulation Licenses Listing

A listing of licenses and certificates issued by the Department of Pesticide Regulation. The DPR issues licenses and/or certificates to: Persons and businesses that apply or sell pesticides; Pest control dealers and brokers; Persons who advise on agricultural pesticide applications.

Date of Government Version: 12/06/2016	Source: Department of Pesticide Regulation
Date Data Arrived at EDR: 12/06/2016	Telephone: 916-445-4038
Date Made Active in Reports: 03/03/2017	Last EDR Contact: 06/07/2017
Number of Days to Update: 87	Next Scheduled EDR Contact: 09/18/2017
	Data Release Frequency: Quarterly

GOVERNMENT RECORDS SEARCHED / DATA CURRENCY TRACKING

PROC: Certified Processors Database

A listing of certified processors.

Date of Government Version: 03/13/2017
Date Data Arrived at EDR: 03/14/2017
Date Made Active in Reports: 05/03/2017
Number of Days to Update: 50

Source: Department of Conservation
Telephone: 916-323-3836
Last EDR Contact: 06/14/2017
Next Scheduled EDR Contact: 09/25/2017
Data Release Frequency: Quarterly

NOTIFY 65: Proposition 65 Records

Listings of all Proposition 65 incidents reported to counties by the State Water Resources Control Board and the Regional Water Quality Control Board. This database is no longer updated by the reporting agency.

Date of Government Version: 12/16/2016
Date Data Arrived at EDR: 12/22/2016
Date Made Active in Reports: 03/02/2017
Number of Days to Update: 70

Source: State Water Resources Control Board
Telephone: 916-445-3846
Last EDR Contact: 06/16/2017
Next Scheduled EDR Contact: 10/02/2017
Data Release Frequency: No Update Planned

UIC: UIC Listing

A listing of wells identified as underground injection wells, in the California Oil and Gas Wells database.

Date of Government Version: 01/20/2017
Date Data Arrived at EDR: 03/14/2017
Date Made Active in Reports: 05/03/2017
Number of Days to Update: 50

Source: Department of Conservation
Telephone: 916-445-2408
Last EDR Contact: 06/14/2017
Next Scheduled EDR Contact: 09/25/2017
Data Release Frequency: Varies

WASTEWATER PITS: Oil Wastewater Pits Listing

Water officials discovered that oil producers have been dumping chemical-laden wastewater into hundreds of unlined pits that are operating without proper permits. Inspections completed by the Central Valley Regional Water Quality Control Board revealed the existence of previously unidentified waste sites. The water board's review found that more than one-third of the region's active disposal pits are operating without permission.

Date of Government Version: 04/15/2015
Date Data Arrived at EDR: 04/17/2015
Date Made Active in Reports: 06/23/2015
Number of Days to Update: 67

Source: RWQCB, Central Valley Region
Telephone: 559-445-5577
Last EDR Contact: 07/14/2017
Next Scheduled EDR Contact: 10/23/2017
Data Release Frequency: Varies

WDS: Waste Discharge System

Sites which have been issued waste discharge requirements.

Date of Government Version: 06/19/2007
Date Data Arrived at EDR: 06/20/2007
Date Made Active in Reports: 06/29/2007
Number of Days to Update: 9

Source: State Water Resources Control Board
Telephone: 916-341-5227
Last EDR Contact: 05/22/2017
Next Scheduled EDR Contact: 09/04/2017
Data Release Frequency: Quarterly

WIP: Well Investigation Program Case List

Well Investigation Program case in the San Gabriel and San Fernando Valley area.

Date of Government Version: 07/03/2009
Date Data Arrived at EDR: 07/21/2009
Date Made Active in Reports: 08/03/2009
Number of Days to Update: 13

Source: Los Angeles Water Quality Control Board
Telephone: 213-576-6726
Last EDR Contact: 06/27/2017
Next Scheduled EDR Contact: 10/09/2017
Data Release Frequency: Varies

GOVERNMENT RECORDS SEARCHED / DATA CURRENCY TRACKING

EDR HIGH RISK HISTORICAL RECORDS

EDR Exclusive Records

EDR MGP: EDR Proprietary Manufactured Gas Plants

The EDR Proprietary Manufactured Gas Plant Database includes records of coal gas plants (manufactured gas plants) compiled by EDR's researchers. Manufactured gas sites were used in the United States from the 1800's to 1950's to produce a gas that could be distributed and used as fuel. These plants used whale oil, rosin, coal, or a mixture of coal, oil, and water that also produced a significant amount of waste. Many of the byproducts of the gas production, such as coal tar (oily waste containing volatile and non-volatile chemicals), sludges, oils and other compounds are potentially hazardous to human health and the environment. The byproduct from this process was frequently disposed of directly at the plant site and can remain or spread slowly, serving as a continuous source of soil and groundwater contamination.

Date of Government Version: N/A
Date Data Arrived at EDR: N/A
Date Made Active in Reports: N/A
Number of Days to Update: N/A

Source: EDR, Inc.
Telephone: N/A
Last EDR Contact: N/A
Next Scheduled EDR Contact: N/A
Data Release Frequency: No Update Planned

EDR Hist Auto: EDR Exclusive Historic Gas Stations

EDR has searched selected national collections of business directories and has collected listings of potential gas station/filling station/service station sites that were available to EDR researchers. EDR's review was limited to those categories of sources that might, in EDR's opinion, include gas station/filling station/service station establishments. The categories reviewed included, but were not limited to gas, gas station, gasoline station, filling station, auto, automobile repair, auto service station, service station, etc. This database falls within a category of information EDR classifies as "High Risk Historical Records", or HRHR. EDR's HRHR effort presents unique and sometimes proprietary data about past sites and operations that typically create environmental concerns, but may not show up in current government records searches.

Date of Government Version: N/A
Date Data Arrived at EDR: N/A
Date Made Active in Reports: N/A
Number of Days to Update: N/A

Source: EDR, Inc.
Telephone: N/A
Last EDR Contact: N/A
Next Scheduled EDR Contact: N/A
Data Release Frequency: Varies

EDR Hist Cleaner: EDR Exclusive Historic Dry Cleaners

EDR has searched selected national collections of business directories and has collected listings of potential dry cleaner sites that were available to EDR researchers. EDR's review was limited to those categories of sources that might, in EDR's opinion, include dry cleaning establishments. The categories reviewed included, but were not limited to dry cleaners, cleaners, laundry, laundromat, cleaning/laundry, wash & dry etc. This database falls within a category of information EDR classifies as "High Risk Historical Records", or HRHR. EDR's HRHR effort presents unique and sometimes proprietary data about past sites and operations that typically create environmental concerns, but may not show up in current government records searches.

Date of Government Version: N/A
Date Data Arrived at EDR: N/A
Date Made Active in Reports: N/A
Number of Days to Update: N/A

Source: EDR, Inc.
Telephone: N/A
Last EDR Contact: N/A
Next Scheduled EDR Contact: N/A
Data Release Frequency: Varies

EDR RECOVERED GOVERNMENT ARCHIVES

Exclusive Recovered Govt. Archives

RGA LF: Recovered Government Archive Solid Waste Facilities List

The EDR Recovered Government Archive Landfill database provides a list of landfills derived from historical databases and includes many records that no longer appear in current government lists. Compiled from Records formerly available from the Department of Resources Recycling and Recovery in California.

GOVERNMENT RECORDS SEARCHED / DATA CURRENCY TRACKING

Date of Government Version: N/A
Date Data Arrived at EDR: 07/01/2013
Date Made Active in Reports: 01/13/2014
Number of Days to Update: 196

Source: Department of Resources Recycling and Recovery
Telephone: N/A
Last EDR Contact: 06/01/2012
Next Scheduled EDR Contact: N/A
Data Release Frequency: Varies

RGA LUST: Recovered Government Archive Leaking Underground Storage Tank

The EDR Recovered Government Archive Leaking Underground Storage Tank database provides a list of LUST incidents derived from historical databases and includes many records that no longer appear in current government lists. Compiled from Records formerly available from the State Water Resources Control Board in California.

Date of Government Version: N/A
Date Data Arrived at EDR: 07/01/2013
Date Made Active in Reports: 12/30/2013
Number of Days to Update: 182

Source: State Water Resources Control Board
Telephone: N/A
Last EDR Contact: 06/01/2012
Next Scheduled EDR Contact: N/A
Data Release Frequency: Varies

COUNTY RECORDS

ALAMEDA COUNTY:

Contaminated Sites

A listing of contaminated sites overseen by the Toxic Release Program (oil and groundwater contamination from chemical releases and spills) and the Leaking Underground Storage Tank Program (soil and ground water contamination from leaking petroleum USTs).

Date of Government Version: 04/10/2017
Date Data Arrived at EDR: 04/11/2017
Date Made Active in Reports: 05/12/2017
Number of Days to Update: 31

Source: Alameda County Environmental Health Services
Telephone: 510-567-6700
Last EDR Contact: 07/07/2017
Next Scheduled EDR Contact: 10/23/2017
Data Release Frequency: Semi-Annually

Underground Tanks

Underground storage tank sites located in Alameda county.

Date of Government Version: 04/10/2017
Date Data Arrived at EDR: 04/11/2017
Date Made Active in Reports: 05/02/2017
Number of Days to Update: 21

Source: Alameda County Environmental Health Services
Telephone: 510-567-6700
Last EDR Contact: 07/07/2017
Next Scheduled EDR Contact: 04/24/2047
Data Release Frequency: Semi-Annually

AMADOR COUNTY:

CUPA Facility List

Cupa Facility List

Date of Government Version: 03/06/2017
Date Data Arrived at EDR: 03/08/2017
Date Made Active in Reports: 04/14/2017
Number of Days to Update: 37

Source: Amador County Environmental Health
Telephone: 209-223-6439
Last EDR Contact: 06/16/2017
Next Scheduled EDR Contact: 09/18/2017
Data Release Frequency: Varies

BUTTE COUNTY:

CUPA Facility Listing

Cupa facility list.

GOVERNMENT RECORDS SEARCHED / DATA CURRENCY TRACKING

Date of Government Version: 01/31/2017
Date Data Arrived at EDR: 02/07/2017
Date Made Active in Reports: 05/12/2017
Number of Days to Update: 94

Source: Public Health Department
Telephone: 530-538-7149
Last EDR Contact: 07/19/2017
Next Scheduled EDR Contact: 10/23/2017
Data Release Frequency: No Update Planned

CALVERAS COUNTY:

CUPA Facility Listing Cupa Facility Listing

Date of Government Version: 01/09/2017
Date Data Arrived at EDR: 01/11/2017
Date Made Active in Reports: 03/02/2017
Number of Days to Update: 50

Source: Calveras County Environmental Health
Telephone: 209-754-6399
Last EDR Contact: 06/27/2017
Next Scheduled EDR Contact: 10/09/2017
Data Release Frequency: Quarterly

COLUSA COUNTY:

CUPA Facility List Cupa facility list.

Date of Government Version: 02/23/2017
Date Data Arrived at EDR: 02/24/2017
Date Made Active in Reports: 05/12/2017
Number of Days to Update: 77

Source: Health & Human Services
Telephone: 530-458-0396
Last EDR Contact: 06/02/2017
Next Scheduled EDR Contact: 08/21/2017
Data Release Frequency: Varies

CONTRA COSTA COUNTY:

Site List

List includes sites from the underground tank, hazardous waste generator and business plan/2185 programs.

Date of Government Version: 05/26/2017
Date Data Arrived at EDR: 05/30/2017
Date Made Active in Reports: 07/27/2017
Number of Days to Update: 58

Source: Contra Costa Health Services Department
Telephone: 925-646-2286
Last EDR Contact: 05/01/2017
Next Scheduled EDR Contact: 08/14/2017
Data Release Frequency: Semi-Annually

DEL NORTE COUNTY:

CUPA Facility List Cupa Facility list

Date of Government Version: 01/31/2017
Date Data Arrived at EDR: 02/03/2017
Date Made Active in Reports: 04/14/2017
Number of Days to Update: 70

Source: Del Norte County Environmental Health Division
Telephone: 707-465-0426
Last EDR Contact: 07/27/2017
Next Scheduled EDR Contact: 11/13/2017
Data Release Frequency: Varies

EL DORADO COUNTY:

CUPA Facility List CUPA facility list.

GOVERNMENT RECORDS SEARCHED / DATA CURRENCY TRACKING

Date of Government Version: 02/24/2017
Date Data Arrived at EDR: 02/28/2017
Date Made Active in Reports: 05/12/2017
Number of Days to Update: 73

Source: El Dorado County Environmental Management Department
Telephone: 530-621-6623
Last EDR Contact: 05/01/2017
Next Scheduled EDR Contact: 08/14/2017
Data Release Frequency: Varies

FRESNO COUNTY:

CUPA Resources List

Certified Unified Program Agency. CUPA's are responsible for implementing a unified hazardous materials and hazardous waste management regulatory program. The agency provides oversight of businesses that deal with hazardous materials, operate underground storage tanks or aboveground storage tanks.

Date of Government Version: 04/06/2017
Date Data Arrived at EDR: 04/07/2017
Date Made Active in Reports: 05/17/2017
Number of Days to Update: 40

Source: Dept. of Community Health
Telephone: 559-445-3271
Last EDR Contact: 06/29/2017
Next Scheduled EDR Contact: 10/16/2017
Data Release Frequency: Semi-Annually

GLENN COUNTY:

CUPA Facility List

Cupa facility list

Date of Government Version: 12/02/2016
Date Data Arrived at EDR: 02/03/2017
Date Made Active in Reports: 05/25/2017
Number of Days to Update: 111

Source: Glenn County Air Pollution Control District
Telephone: 830-934-6500
Last EDR Contact: 07/21/2017
Next Scheduled EDR Contact: 11/08/2017
Data Release Frequency: Varies

HUMBOLDT COUNTY:

CUPA Facility List

CUPA facility list.

Date of Government Version: 03/20/2017
Date Data Arrived at EDR: 03/21/2017
Date Made Active in Reports: 05/17/2017
Number of Days to Update: 57

Source: Humboldt County Environmental Health
Telephone: N/A
Last EDR Contact: 05/22/2017
Next Scheduled EDR Contact: 09/04/2017
Data Release Frequency: Varies

IMPERIAL COUNTY:

CUPA Facility List

Cupa facility list.

Date of Government Version: 01/23/2017
Date Data Arrived at EDR: 01/25/2017
Date Made Active in Reports: 03/02/2017
Number of Days to Update: 36

Source: San Diego Border Field Office
Telephone: 760-339-2777
Last EDR Contact: 07/21/2017
Next Scheduled EDR Contact: 11/08/2017
Data Release Frequency: Varies

INYO COUNTY:

GOVERNMENT RECORDS SEARCHED / DATA CURRENCY TRACKING

CUPA Facility List

Cupa facility list.

Date of Government Version: 03/09/2017
Date Data Arrived at EDR: 03/09/2017
Date Made Active in Reports: 05/25/2017
Number of Days to Update: 77

Source: Inyo County Environmental Health Services
Telephone: 760-878-0238
Last EDR Contact: 06/02/2017
Next Scheduled EDR Contact: 09/04/2017
Data Release Frequency: Varies

KERN COUNTY:

Underground Storage Tank Sites & Tank Listing Kern County Sites and Tanks Listing.

Date of Government Version: 02/07/2017
Date Data Arrived at EDR: 02/10/2017
Date Made Active in Reports: 05/02/2017
Number of Days to Update: 81

Source: Kern County Environment Health Services Department
Telephone: 661-862-8700
Last EDR Contact: 05/05/2017
Next Scheduled EDR Contact: 08/21/2017
Data Release Frequency: Quarterly

KINGS COUNTY:

CUPA Facility List

A listing of sites included in the county's Certified Unified Program Agency database. California's Secretary for Environmental Protection established the unified hazardous materials and hazardous waste regulatory program as required by chapter 6.11 of the California Health and Safety Code. The Unified Program consolidates the administration, permits, inspections, and enforcement activities.

Date of Government Version: 03/06/2017
Date Data Arrived at EDR: 03/07/2017
Date Made Active in Reports: 05/17/2017
Number of Days to Update: 71

Source: Kings County Department of Public Health
Telephone: 559-584-1411
Last EDR Contact: 05/22/2017
Next Scheduled EDR Contact: 09/04/2017
Data Release Frequency: Varies

LAKE COUNTY:

CUPA Facility List

Cupa facility list

Date of Government Version: 01/18/2017
Date Data Arrived at EDR: 01/20/2017
Date Made Active in Reports: 03/02/2017
Number of Days to Update: 41

Source: Lake County Environmental Health
Telephone: 707-263-1164
Last EDR Contact: 07/17/2017
Next Scheduled EDR Contact: 10/30/2017
Data Release Frequency: Varies

LASSEN COUNTY:

CUPA Facility List

Cupa facility list

Date of Government Version: 11/30/2016
Date Data Arrived at EDR: 02/03/2017
Date Made Active in Reports: 05/25/2017
Number of Days to Update: 111

Source: Lassen County Environmental Health
Telephone: 530-251-8528
Last EDR Contact: 07/21/2017
Next Scheduled EDR Contact: 11/08/2017
Data Release Frequency: Varies

LOS ANGELES COUNTY:

GOVERNMENT RECORDS SEARCHED / DATA CURRENCY TRACKING

San Gabriel Valley Areas of Concern

San Gabriel Valley areas where VOC contamination is at or above the MCL as designated by region 9 EPA office.

Date of Government Version: 03/30/2009
Date Data Arrived at EDR: 03/31/2009
Date Made Active in Reports: 10/23/2009
Number of Days to Update: 206

Source: EPA Region 9
Telephone: 415-972-3178
Last EDR Contact: 06/16/2017
Next Scheduled EDR Contact: 10/02/2017
Data Release Frequency: No Update Planned

HMS: Street Number List

Industrial Waste and Underground Storage Tank Sites.

Date of Government Version: 11/14/2016
Date Data Arrived at EDR: 11/18/2016
Date Made Active in Reports: 01/23/2017
Number of Days to Update: 66

Source: Department of Public Works
Telephone: 626-458-3517
Last EDR Contact: 07/07/2017
Next Scheduled EDR Contact: 10/23/2017
Data Release Frequency: Semi-Annually

List of Solid Waste Facilities

Solid Waste Facilities in Los Angeles County.

Date of Government Version: 04/17/2017
Date Data Arrived at EDR: 04/18/2017
Date Made Active in Reports: 05/02/2017
Number of Days to Update: 14

Source: La County Department of Public Works
Telephone: 818-458-5185
Last EDR Contact: 07/18/2017
Next Scheduled EDR Contact: 10/30/2017
Data Release Frequency: Varies

City of Los Angeles Landfills

Landfills owned and maintained by the City of Los Angeles.

Date of Government Version: 01/01/2016
Date Data Arrived at EDR: 01/26/2016
Date Made Active in Reports: 03/22/2016
Number of Days to Update: 56

Source: Engineering & Construction Division
Telephone: 213-473-7869
Last EDR Contact: 07/13/2017
Next Scheduled EDR Contact: 10/30/2017
Data Release Frequency: Varies

Site Mitigation List

Industrial sites that have had some sort of spill or complaint.

Date of Government Version: 03/29/2016
Date Data Arrived at EDR: 04/06/2016
Date Made Active in Reports: 06/13/2016
Number of Days to Update: 68

Source: Community Health Services
Telephone: 323-890-7806
Last EDR Contact: 07/17/2017
Next Scheduled EDR Contact: 10/30/2017
Data Release Frequency: Annually

City of El Segundo Underground Storage Tank

Underground storage tank sites located in El Segundo city.

Date of Government Version: 01/17/2017
Date Data Arrived at EDR: 01/18/2017
Date Made Active in Reports: 05/10/2017
Number of Days to Update: 112

Source: City of El Segundo Fire Department
Telephone: 310-524-2236
Last EDR Contact: 07/13/2017
Next Scheduled EDR Contact: 10/30/2017
Data Release Frequency: Semi-Annually

City of Long Beach Underground Storage Tank

Underground storage tank sites located in the city of Long Beach.

Date of Government Version: 03/09/2017
Date Data Arrived at EDR: 03/10/2017
Date Made Active in Reports: 05/03/2017
Number of Days to Update: 54

Source: City of Long Beach Fire Department
Telephone: 562-570-2563
Last EDR Contact: 07/21/2017
Next Scheduled EDR Contact: 11/08/2017
Data Release Frequency: Annually

GOVERNMENT RECORDS SEARCHED / DATA CURRENCY TRACKING

City of Torrance Underground Storage Tank

Underground storage tank sites located in the city of Torrance.

Date of Government Version: 01/10/2017
Date Data Arrived at EDR: 01/13/2017
Date Made Active in Reports: 05/03/2017
Number of Days to Update: 110

Source: City of Torrance Fire Department
Telephone: 310-618-2973
Last EDR Contact: 07/07/2017
Next Scheduled EDR Contact: 10/23/2017
Data Release Frequency: Semi-Annually

MADERA COUNTY:

CUPA Facility List

A listing of sites included in the county's Certified Unified Program Agency database. California's Secretary for Environmental Protection established the unified hazardous materials and hazardous waste regulatory program as required by chapter 6.11 of the California Health and Safety Code. The Unified Program consolidates the administration, permits, inspections, and enforcement activities.

Date of Government Version: 03/03/2017
Date Data Arrived at EDR: 03/07/2017
Date Made Active in Reports: 05/17/2017
Number of Days to Update: 71

Source: Madera County Environmental Health
Telephone: 559-675-7823
Last EDR Contact: 05/22/2017
Next Scheduled EDR Contact: 09/04/2017
Data Release Frequency: Varies

MARIN COUNTY:

Underground Storage Tank Sites

Currently permitted USTs in Marin County.

Date of Government Version: 03/31/2017
Date Data Arrived at EDR: 04/06/2017
Date Made Active in Reports: 05/03/2017
Number of Days to Update: 27

Source: Public Works Department Waste Management
Telephone: 415-473-6647
Last EDR Contact: 06/29/2017
Next Scheduled EDR Contact: 10/16/2017
Data Release Frequency: Semi-Annually

MERCED COUNTY:

CUPA Facility List

CUPA facility list.

Date of Government Version: 02/22/2017
Date Data Arrived at EDR: 02/23/2017
Date Made Active in Reports: 05/17/2017
Number of Days to Update: 83

Source: Merced County Environmental Health
Telephone: 209-381-1094
Last EDR Contact: 07/13/2017
Next Scheduled EDR Contact: 09/04/2017
Data Release Frequency: Varies

MONO COUNTY:

CUPA Facility List

CUPA Facility List

Date of Government Version: 02/21/2017
Date Data Arrived at EDR: 03/02/2017
Date Made Active in Reports: 05/17/2017
Number of Days to Update: 76

Source: Mono County Health Department
Telephone: 760-932-5580
Last EDR Contact: 05/24/2017
Next Scheduled EDR Contact: 09/11/2017
Data Release Frequency: Varies

MONTEREY COUNTY:

GOVERNMENT RECORDS SEARCHED / DATA CURRENCY TRACKING

CUPA Facility Listing

CUPA Program listing from the Environmental Health Division.

Date of Government Version: 06/24/2016
Date Data Arrived at EDR: 06/27/2016
Date Made Active in Reports: 08/09/2016
Number of Days to Update: 43

Source: Monterey County Health Department
Telephone: 831-796-1297
Last EDR Contact: 05/22/2017
Next Scheduled EDR Contact: 09/04/2017
Data Release Frequency: Varies

NAPA COUNTY:

Sites With Reported Contamination

A listing of leaking underground storage tank sites located in Napa county.

Date of Government Version: 01/09/2017
Date Data Arrived at EDR: 01/11/2017
Date Made Active in Reports: 03/02/2017
Number of Days to Update: 50

Source: Napa County Department of Environmental Management
Telephone: 707-253-4269
Last EDR Contact: 05/24/2017
Next Scheduled EDR Contact: 09/11/2017
Data Release Frequency: No Update Planned

Closed and Operating Underground Storage Tank Sites

Underground storage tank sites located in Napa county.

Date of Government Version: 03/15/2017
Date Data Arrived at EDR: 03/16/2017
Date Made Active in Reports: 05/09/2017
Number of Days to Update: 54

Source: Napa County Department of Environmental Management
Telephone: 707-253-4269
Last EDR Contact: 05/24/2017
Next Scheduled EDR Contact: 09/11/2017
Data Release Frequency: No Update Planned

NEVADA COUNTY:

CUPA Facility List

CUPA facility list.

Date of Government Version: 02/09/2017
Date Data Arrived at EDR: 02/10/2017
Date Made Active in Reports: 05/17/2017
Number of Days to Update: 96

Source: Community Development Agency
Telephone: 530-265-1467
Last EDR Contact: 07/27/2017
Next Scheduled EDR Contact: 11/13/2017
Data Release Frequency: Varies

ORANGE COUNTY:

List of Industrial Site Cleanups

Petroleum and non-petroleum spills.

Date of Government Version: 02/06/2017
Date Data Arrived at EDR: 02/10/2017
Date Made Active in Reports: 04/21/2017
Number of Days to Update: 70

Source: Health Care Agency
Telephone: 714-834-3446
Last EDR Contact: 05/08/2017
Next Scheduled EDR Contact: 08/21/2017
Data Release Frequency: Annually

List of Underground Storage Tank Cleanups

Orange County Underground Storage Tank Cleanups (LUST).

Date of Government Version: 11/04/2016
Date Data Arrived at EDR: 11/11/2016
Date Made Active in Reports: 01/23/2017
Number of Days to Update: 73

Source: Health Care Agency
Telephone: 714-834-3446
Last EDR Contact: 05/08/2017
Next Scheduled EDR Contact: 08/21/2017
Data Release Frequency: Quarterly

GOVERNMENT RECORDS SEARCHED / DATA CURRENCY TRACKING

List of Underground Storage Tank Facilities

Orange County Underground Storage Tank Facilities (UST).

Date of Government Version: 02/06/2017	Source: Health Care Agency
Date Data Arrived at EDR: 02/07/2017	Telephone: 714-834-3446
Date Made Active in Reports: 05/03/2017	Last EDR Contact: 05/09/2017
Number of Days to Update: 85	Next Scheduled EDR Contact: 08/21/2017
	Data Release Frequency: Quarterly

PLACER COUNTY:

Master List of Facilities

List includes aboveground tanks, underground tanks and cleanup sites.

Date of Government Version: 09/02/2016	Source: Placer County Health and Human Services
Date Data Arrived at EDR: 09/06/2016	Telephone: 530-745-2363
Date Made Active in Reports: 10/14/2016	Last EDR Contact: 06/02/2017
Number of Days to Update: 38	Next Scheduled EDR Contact: 09/18/2017
	Data Release Frequency: Semi-Annually

PLUMAS COUNTY:

CUPA Facility List

Plumas County CUPA Program facilities.

Date of Government Version: 01/31/2017	Source: Plumas County Environmental Health
Date Data Arrived at EDR: 02/03/2017	Telephone: 530-283-6355
Date Made Active in Reports: 05/25/2017	Last EDR Contact: 07/21/2017
Number of Days to Update: 111	Next Scheduled EDR Contact: 11/08/2017
	Data Release Frequency: Varies

RIVERSIDE COUNTY:

Listing of Underground Tank Cleanup Sites

Riverside County Underground Storage Tank Cleanup Sites (LUST).

Date of Government Version: 04/18/2017	Source: Department of Environmental Health
Date Data Arrived at EDR: 04/20/2017	Telephone: 951-358-5055
Date Made Active in Reports: 04/21/2017	Last EDR Contact: 06/19/2017
Number of Days to Update: 1	Next Scheduled EDR Contact: 10/02/2017
	Data Release Frequency: Quarterly

Underground Storage Tank Tank List

Underground storage tank sites located in Riverside county.

Date of Government Version: 01/19/2017	Source: Department of Environmental Health
Date Data Arrived at EDR: 01/25/2017	Telephone: 951-358-5055
Date Made Active in Reports: 05/03/2017	Last EDR Contact: 06/19/2017
Number of Days to Update: 98	Next Scheduled EDR Contact: 10/02/2017
	Data Release Frequency: Quarterly

SACRAMENTO COUNTY:

Toxic Site Clean-Up List

List of sites where unauthorized releases of potentially hazardous materials have occurred.

GOVERNMENT RECORDS SEARCHED / DATA CURRENCY TRACKING

Date of Government Version: 11/07/2016
Date Data Arrived at EDR: 01/05/2017
Date Made Active in Reports: 03/02/2017
Number of Days to Update: 56

Source: Sacramento County Environmental Management
Telephone: 916-875-8406
Last EDR Contact: 07/06/2017
Next Scheduled EDR Contact: 10/16/2017
Data Release Frequency: Quarterly

Master Hazardous Materials Facility List

Any business that has hazardous materials on site - hazardous material storage sites, underground storage tanks, waste generators.

Date of Government Version: 11/08/2016
Date Data Arrived at EDR: 01/05/2017
Date Made Active in Reports: 03/02/2017
Number of Days to Update: 56

Source: Sacramento County Environmental Management
Telephone: 916-875-8406
Last EDR Contact: 07/06/2017
Next Scheduled EDR Contact: 10/16/2017
Data Release Frequency: Quarterly

SAN BENITO COUNTY:

CUPA Facility List

Cupa facility list

Date of Government Version: 11/30/2016
Date Data Arrived at EDR: 02/09/2017
Date Made Active in Reports: 05/25/2017
Number of Days to Update: 105

Source: San Benito County Environmental Health
Telephone: N/A
Last EDR Contact: 05/05/2017
Next Scheduled EDR Contact: 08/21/2017
Data Release Frequency: Varies

SAN BERNARDINO COUNTY:

Hazardous Material Permits

This listing includes underground storage tanks, medical waste handlers/generators, hazardous materials handlers, hazardous waste generators, and waste oil generators/handlers.

Date of Government Version: 12/09/2016
Date Data Arrived at EDR: 12/13/2016
Date Made Active in Reports: 03/03/2017
Number of Days to Update: 80

Source: San Bernardino County Fire Department Hazardous Materials Division
Telephone: 909-387-3041
Last EDR Contact: 05/08/2017
Next Scheduled EDR Contact: 08/21/2017
Data Release Frequency: Quarterly

SAN DIEGO COUNTY:

Hazardous Materials Management Division Database

The database includes: HE58 - This report contains the business name, site address, business phone number, establishment 'H' permit number, type of permit, and the business status. HE17 - In addition to providing the same information provided in the HE58 listing, HE17 provides inspection dates, violations received by the establishment, hazardous waste generated, the quantity, method of storage, treatment/disposal of waste and the hauler, and information on underground storage tanks. Unauthorized Release List - Includes a summary of environmental contamination cases in San Diego County (underground tank cases, non-tank cases, groundwater contamination, and soil contamination are included.)

Date of Government Version: 10/05/2016
Date Data Arrived at EDR: 12/06/2016
Date Made Active in Reports: 03/02/2017
Number of Days to Update: 86

Source: Hazardous Materials Management Division
Telephone: 619-338-2268
Last EDR Contact: 06/07/2017
Next Scheduled EDR Contact: 09/18/2017
Data Release Frequency: Quarterly

GOVERNMENT RECORDS SEARCHED / DATA CURRENCY TRACKING

Solid Waste Facilities

San Diego County Solid Waste Facilities.

Date of Government Version: 10/31/2015
Date Data Arrived at EDR: 11/07/2015
Date Made Active in Reports: 01/04/2016
Number of Days to Update: 58

Source: Department of Health Services
Telephone: 619-338-2209
Last EDR Contact: 07/21/2017
Next Scheduled EDR Contact: 11/08/2017
Data Release Frequency: Varies

Environmental Case Listing

The listing contains all underground tank release cases and projects pertaining to properties contaminated with hazardous substances that are actively under review by the Site Assessment and Mitigation Program.

Date of Government Version: 03/23/2010
Date Data Arrived at EDR: 06/15/2010
Date Made Active in Reports: 07/09/2010
Number of Days to Update: 24

Source: San Diego County Department of Environmental Health
Telephone: 619-338-2371
Last EDR Contact: 06/05/2017
Next Scheduled EDR Contact: 09/18/2017
Data Release Frequency: No Update Planned

SAN FRANCISCO COUNTY:

Local Oversight Facilities

A listing of leaking underground storage tank sites located in San Francisco county.

Date of Government Version: 09/19/2008
Date Data Arrived at EDR: 09/19/2008
Date Made Active in Reports: 09/29/2008
Number of Days to Update: 10

Source: Department Of Public Health San Francisco County
Telephone: 415-252-3920
Last EDR Contact: 05/05/2017
Next Scheduled EDR Contact: 08/21/2017
Data Release Frequency: Quarterly

Underground Storage Tank Information

Underground storage tank sites located in San Francisco county.

Date of Government Version: 02/28/2017
Date Data Arrived at EDR: 03/02/2017
Date Made Active in Reports: 05/03/2017
Number of Days to Update: 62

Source: Department of Public Health
Telephone: 415-252-3920
Last EDR Contact: 05/05/2017
Next Scheduled EDR Contact: 08/21/2017
Data Release Frequency: Quarterly

SAN JOAQUIN COUNTY:

San Joaquin Co. UST

A listing of underground storage tank locations in San Joaquin county.

Date of Government Version: 03/21/2017
Date Data Arrived at EDR: 03/23/2017
Date Made Active in Reports: 05/09/2017
Number of Days to Update: 47

Source: Environmental Health Department
Telephone: N/A
Last EDR Contact: 06/16/2017
Next Scheduled EDR Contact: 10/02/2017
Data Release Frequency: Semi-Annually

SAN LUIS OBISPO COUNTY:

CUPA Facility List

Cupa Facility List.

Date of Government Version: 02/21/2017
Date Data Arrived at EDR: 02/21/2017
Date Made Active in Reports: 05/23/2017
Number of Days to Update: 91

Source: San Luis Obispo County Public Health Department
Telephone: 805-781-5596
Last EDR Contact: 06/02/2017
Next Scheduled EDR Contact: 09/04/2017
Data Release Frequency: Varies

SAN MATEO COUNTY:

GOVERNMENT RECORDS SEARCHED / DATA CURRENCY TRACKING

Business Inventory

List includes Hazardous Materials Business Plan, hazardous waste generators, and underground storage tanks.

Date of Government Version: 03/15/2017
Date Data Arrived at EDR: 04/07/2017
Date Made Active in Reports: 05/10/2017
Number of Days to Update: 33

Source: San Mateo County Environmental Health Services Division
Telephone: 650-363-1921
Last EDR Contact: 06/09/2017
Next Scheduled EDR Contact: 09/25/2017
Data Release Frequency: Annually

Fuel Leak List

A listing of leaking underground storage tank sites located in San Mateo county.

Date of Government Version: 03/15/2017
Date Data Arrived at EDR: 04/07/2017
Date Made Active in Reports: 04/21/2017
Number of Days to Update: 14

Source: San Mateo County Environmental Health Services Division
Telephone: 650-363-1921
Last EDR Contact: 06/09/2017
Next Scheduled EDR Contact: 09/25/2017
Data Release Frequency: Semi-Annually

SANTA BARBARA COUNTY:

CUPA Facility Listing

CUPA Program Listing from the Environmental Health Services division.

Date of Government Version: 09/08/2011
Date Data Arrived at EDR: 09/09/2011
Date Made Active in Reports: 10/07/2011
Number of Days to Update: 28

Source: Santa Barbara County Public Health Department
Telephone: 805-686-8167
Last EDR Contact: 05/22/2017
Next Scheduled EDR Contact: 09/04/2017
Data Release Frequency: Varies

SANTA CLARA COUNTY:

Cupa Facility List

Cupa facility list

Date of Government Version: 02/22/2017
Date Data Arrived at EDR: 02/23/2017
Date Made Active in Reports: 05/23/2017
Number of Days to Update: 89

Source: Department of Environmental Health
Telephone: 408-918-1973
Last EDR Contact: 05/22/2017
Next Scheduled EDR Contact: 09/04/2017
Data Release Frequency: Varies

HIST LUST - Fuel Leak Site Activity Report

A listing of open and closed leaking underground storage tanks. This listing is no longer updated by the county. Leaking underground storage tanks are now handled by the Department of Environmental Health.

Date of Government Version: 03/29/2005
Date Data Arrived at EDR: 03/30/2005
Date Made Active in Reports: 04/21/2005
Number of Days to Update: 22

Source: Santa Clara Valley Water District
Telephone: 408-265-2600
Last EDR Contact: 03/23/2009
Next Scheduled EDR Contact: 06/22/2009
Data Release Frequency: No Update Planned

LOP Listing

A listing of leaking underground storage tanks located in Santa Clara county.

Date of Government Version: 03/03/2014
Date Data Arrived at EDR: 03/05/2014
Date Made Active in Reports: 03/18/2014
Number of Days to Update: 13

Source: Department of Environmental Health
Telephone: 408-918-3417
Last EDR Contact: 05/24/2017
Next Scheduled EDR Contact: 09/11/2017
Data Release Frequency: Annually

GOVERNMENT RECORDS SEARCHED / DATA CURRENCY TRACKING

Hazardous Material Facilities

Hazardous material facilities, including underground storage tank sites.

Date of Government Version: 05/04/2017
Date Data Arrived at EDR: 05/08/2017
Date Made Active in Reports: 07/27/2017
Number of Days to Update: 80

Source: City of San Jose Fire Department
Telephone: 408-535-7694
Last EDR Contact: 05/05/2017
Next Scheduled EDR Contact: 08/21/2017
Data Release Frequency: Annually

SANTA CRUZ COUNTY:

CUPA Facility List

CUPA facility listing.

Date of Government Version: 01/21/2017
Date Data Arrived at EDR: 02/22/2017
Date Made Active in Reports: 05/23/2017
Number of Days to Update: 80

Source: Santa Cruz County Environmental Health
Telephone: 831-464-2761
Last EDR Contact: 05/22/2017
Next Scheduled EDR Contact: 09/04/2017
Data Release Frequency: Varies

SHASTA COUNTY:

CUPA Facility List

Cupa Facility List.

Date of Government Version: 03/14/2017
Date Data Arrived at EDR: 03/17/2017
Date Made Active in Reports: 05/23/2017
Number of Days to Update: 67

Source: Shasta County Department of Resource Management
Telephone: 530-225-5789
Last EDR Contact: 05/22/2017
Next Scheduled EDR Contact: 09/04/2017
Data Release Frequency: Varies

SOLANO COUNTY:

Leaking Underground Storage Tanks

A listing of leaking underground storage tank sites located in Solano county.

Date of Government Version: 11/29/2016
Date Data Arrived at EDR: 12/21/2016
Date Made Active in Reports: 12/22/2016
Number of Days to Update: 1

Source: Solano County Department of Environmental Management
Telephone: 707-784-6770
Last EDR Contact: 06/09/2017
Next Scheduled EDR Contact: 09/25/2017
Data Release Frequency: Quarterly

Underground Storage Tanks

Underground storage tank sites located in Solano county.

Date of Government Version: 03/15/2017
Date Data Arrived at EDR: 03/17/2017
Date Made Active in Reports: 05/03/2017
Number of Days to Update: 47

Source: Solano County Department of Environmental Management
Telephone: 707-784-6770
Last EDR Contact: 06/09/2017
Next Scheduled EDR Contact: 09/25/2017
Data Release Frequency: Quarterly

SONOMA COUNTY:

Cupa Facility List

Cupa Facility list

GOVERNMENT RECORDS SEARCHED / DATA CURRENCY TRACKING

Date of Government Version: 03/01/2017
Date Data Arrived at EDR: 03/30/2017
Date Made Active in Reports: 05/23/2017
Number of Days to Update: 54

Source: County of Sonoma Fire & Emergency Services Department
Telephone: 707-565-1174
Last EDR Contact: 06/21/2017
Next Scheduled EDR Contact: 10/09/2017
Data Release Frequency: Varies

Leaking Underground Storage Tank Sites

A listing of leaking underground storage tank sites located in Sonoma county.

Date of Government Version: 01/04/2017
Date Data Arrived at EDR: 01/06/2017
Date Made Active in Reports: 03/02/2017
Number of Days to Update: 55

Source: Department of Health Services
Telephone: 707-565-6565
Last EDR Contact: 06/21/2017
Next Scheduled EDR Contact: 10/09/2017
Data Release Frequency: Quarterly

STANISLAUS COUNTY:

CUPA Facility List

Cupa facility list

Date of Government Version: 01/20/2017
Date Data Arrived at EDR: 01/24/2017
Date Made Active in Reports: 05/18/2017
Number of Days to Update: 114

Source: Stanislaus County Department of Environmental Protection
Telephone: 209-525-6751
Last EDR Contact: 07/17/2017
Next Scheduled EDR Contact: 10/30/2017
Data Release Frequency: Varies

SUTTER COUNTY:

Underground Storage Tanks

Underground storage tank sites located in Sutter county.

Date of Government Version: 12/02/2016
Date Data Arrived at EDR: 12/06/2016
Date Made Active in Reports: 01/10/2017
Number of Days to Update: 35

Source: Sutter County Department of Agriculture
Telephone: 530-822-7500
Last EDR Contact: 06/02/2017
Next Scheduled EDR Contact: 09/18/2017
Data Release Frequency: Semi-Annually

TEHAMA COUNTY:

CUPA Facility List

Cupa facilities

Date of Government Version: 01/05/2017
Date Data Arrived at EDR: 02/10/2017
Date Made Active in Reports: 05/25/2017
Number of Days to Update: 104

Source: Tehama County Department of Environmental Health
Telephone: 530-527-8020
Last EDR Contact: 05/05/2017
Next Scheduled EDR Contact: 08/21/2017
Data Release Frequency: Varies

TRINITY COUNTY:

CUPA Facility List

Cupa facility list

Date of Government Version: 01/23/2017
Date Data Arrived at EDR: 01/25/2017
Date Made Active in Reports: 05/18/2017
Number of Days to Update: 113

Source: Department of Toxic Substances Control
Telephone: 760-352-0381
Last EDR Contact: 07/21/2017
Next Scheduled EDR Contact: 11/08/2017
Data Release Frequency: Varies

TULARE COUNTY:

GOVERNMENT RECORDS SEARCHED / DATA CURRENCY TRACKING

CUPA Facility List

Cupa program facilities

Date of Government Version: 01/05/2017
Date Data Arrived at EDR: 02/10/2017
Date Made Active in Reports: 05/25/2017
Number of Days to Update: 104

Source: Tulare County Environmental Health Services Division
Telephone: 559-624-7400
Last EDR Contact: 06/29/2017
Next Scheduled EDR Contact: 08/21/2017
Data Release Frequency: Varies

TUOLUMNE COUNTY:

CUPA Facility List

Cupa facility list

Date of Government Version: 01/25/2017
Date Data Arrived at EDR: 01/27/2017
Date Made Active in Reports: 03/02/2017
Number of Days to Update: 34

Source: Divison of Environmental Health
Telephone: 209-533-5633
Last EDR Contact: 07/21/2017
Next Scheduled EDR Contact: 11/08/2017
Data Release Frequency: Varies

VENTURA COUNTY:

Business Plan, Hazardous Waste Producers, and Operating Underground Tanks

The BWT list indicates by site address whether the Environmental Health Division has Business Plan (B), Waste Producer (W), and/or Underground Tank (T) information.

Date of Government Version: 12/27/2016
Date Data Arrived at EDR: 01/27/2017
Date Made Active in Reports: 05/10/2017
Number of Days to Update: 103

Source: Ventura County Environmental Health Division
Telephone: 805-654-2813
Last EDR Contact: 07/24/2017
Next Scheduled EDR Contact: 11/08/2017
Data Release Frequency: Quarterly

Inventory of Illegal Abandoned and Inactive Sites

Ventura County Inventory of Closed, Illegal Abandoned, and Inactive Sites.

Date of Government Version: 12/01/2011
Date Data Arrived at EDR: 12/01/2011
Date Made Active in Reports: 01/19/2012
Number of Days to Update: 49

Source: Environmental Health Division
Telephone: 805-654-2813
Last EDR Contact: 06/29/2017
Next Scheduled EDR Contact: 10/16/2017
Data Release Frequency: Annually

Listing of Underground Tank Cleanup Sites

Ventura County Underground Storage Tank Cleanup Sites (LUST).

Date of Government Version: 05/29/2008
Date Data Arrived at EDR: 06/24/2008
Date Made Active in Reports: 07/31/2008
Number of Days to Update: 37

Source: Environmental Health Division
Telephone: 805-654-2813
Last EDR Contact: 05/15/2017
Next Scheduled EDR Contact: 08/28/2017
Data Release Frequency: Quarterly

Medical Waste Program List

To protect public health and safety and the environment from potential exposure to disease causing agents, the Environmental Health Division Medical Waste Program regulates the generation, handling, storage, treatment and disposal of medical waste throughout the County.

Date of Government Version: 09/26/2016
Date Data Arrived at EDR: 10/27/2016
Date Made Active in Reports: 01/24/2017
Number of Days to Update: 89

Source: Ventura County Resource Management Agency
Telephone: 805-654-2813
Last EDR Contact: 07/24/2017
Next Scheduled EDR Contact: 11/08/2017
Data Release Frequency: Quarterly

GOVERNMENT RECORDS SEARCHED / DATA CURRENCY TRACKING

Underground Tank Closed Sites List

Ventura County Operating Underground Storage Tank Sites (UST)/Underground Tank Closed Sites List.

Date of Government Version: 02/27/2017	Source: Environmental Health Division
Date Data Arrived at EDR: 03/15/2017	Telephone: 805-654-2813
Date Made Active in Reports: 05/03/2017	Last EDR Contact: 06/14/2017
Number of Days to Update: 49	Next Scheduled EDR Contact: 09/25/2017
	Data Release Frequency: Quarterly

YOLO COUNTY:

Underground Storage Tank Comprehensive Facility Report

Underground storage tank sites located in Yolo county.

Date of Government Version: 03/31/2017	Source: Yolo County Department of Health
Date Data Arrived at EDR: 04/06/2017	Telephone: 530-666-8646
Date Made Active in Reports: 05/03/2017	Last EDR Contact: 06/29/2017
Number of Days to Update: 27	Next Scheduled EDR Contact: 10/16/2017
	Data Release Frequency: Annually

YUBA COUNTY:

CUPA Facility List

CUPA facility listing for Yuba County.

Date of Government Version: 01/30/2017	Source: Yuba County Environmental Health Department
Date Data Arrived at EDR: 01/31/2017	Telephone: 530-749-7523
Date Made Active in Reports: 05/23/2017	Last EDR Contact: 07/27/2017
Number of Days to Update: 112	Next Scheduled EDR Contact: 11/13/2017
	Data Release Frequency: Varies

OTHER DATABASE(S)

Depending on the geographic area covered by this report, the data provided in these specialty databases may or may not be complete. For example, the existence of wetlands information data in a specific report does not mean that all wetlands in the area covered by the report are included. Moreover, the absence of any reported wetlands information does not necessarily mean that wetlands do not exist in the area covered by the report.

CT MANIFEST: Hazardous Waste Manifest Data

Facility and manifest data. Manifest is a document that lists and tracks hazardous waste from the generator through transporters to a tsd facility.

Date of Government Version: 07/30/2013	Source: Department of Energy & Environmental Protection
Date Data Arrived at EDR: 08/19/2013	Telephone: 860-424-3375
Date Made Active in Reports: 10/03/2013	Last EDR Contact: 05/15/2017
Number of Days to Update: 45	Next Scheduled EDR Contact: 08/28/2017
	Data Release Frequency: No Update Planned

NJ MANIFEST: Manifest Information

Hazardous waste manifest information.

Date of Government Version: 12/31/2016	Source: Department of Environmental Protection
Date Data Arrived at EDR: 04/11/2017	Telephone: N/A
Date Made Active in Reports: 07/27/2017	Last EDR Contact: 07/10/2017
Number of Days to Update: 107	Next Scheduled EDR Contact: 10/23/2017
	Data Release Frequency: Annually

GOVERNMENT RECORDS SEARCHED / DATA CURRENCY TRACKING

NY MANIFEST: Facility and Manifest Data

Manifest is a document that lists and tracks hazardous waste from the generator through transporters to a TSD facility.

Date of Government Version: 01/30/2017
Date Data Arrived at EDR: 02/01/2017
Date Made Active in Reports: 02/13/2017
Number of Days to Update: 12

Source: Department of Environmental Conservation
Telephone: 518-402-8651
Last EDR Contact: 05/03/2017
Next Scheduled EDR Contact: 08/14/2017
Data Release Frequency: Annually

PA MANIFEST: Manifest Information

Hazardous waste manifest information.

Date of Government Version: 12/31/2015
Date Data Arrived at EDR: 07/22/2016
Date Made Active in Reports: 11/22/2016
Number of Days to Update: 123

Source: Department of Environmental Protection
Telephone: 717-783-8990
Last EDR Contact: 07/17/2017
Next Scheduled EDR Contact: 10/30/2017
Data Release Frequency: Annually

RI MANIFEST: Manifest information

Hazardous waste manifest information

Date of Government Version: 12/31/2013
Date Data Arrived at EDR: 06/19/2015
Date Made Active in Reports: 07/15/2015
Number of Days to Update: 26

Source: Department of Environmental Management
Telephone: 401-222-2797
Last EDR Contact: 05/22/2017
Next Scheduled EDR Contact: 09/04/2017
Data Release Frequency: Annually

WI MANIFEST: Manifest Information

Hazardous waste manifest information.

Date of Government Version: 12/31/2016
Date Data Arrived at EDR: 04/13/2017
Date Made Active in Reports: 07/14/2017
Number of Days to Update: 92

Source: Department of Natural Resources
Telephone: N/A
Last EDR Contact: 06/12/2017
Next Scheduled EDR Contact: 09/25/2017
Data Release Frequency: Annually

Oil/Gas Pipelines

Source: PennWell Corporation

Petroleum Bundle (Crude Oil, Refined Products, Petrochemicals, Gas Liquids (LPG/NGL), and Specialty Gases (Miscellaneous)) N = Natural Gas Bundle (Natural Gas, Gas Liquids (LPG/NGL), and Specialty Gases (Miscellaneous)). This map includes information copyrighted by PennWell Corporation. This information is provided on a best effort basis and PennWell Corporation does not guarantee its accuracy nor warrant its fitness for any particular purpose. Such information has been reprinted with the permission of PennWell.

Electric Power Transmission Line Data

Source: PennWell Corporation

This map includes information copyrighted by PennWell Corporation. This information is provided on a best effort basis and PennWell Corporation does not guarantee its accuracy nor warrant its fitness for any particular purpose. Such information has been reprinted with the permission of PennWell.

Sensitive Receptors: There are individuals deemed sensitive receptors due to their fragile immune systems and special sensitivity to environmental discharges. These sensitive receptors typically include the elderly, the sick, and children. While the location of all sensitive receptors cannot be determined, EDR indicates those buildings and facilities - schools, daycares, hospitals, medical centers, and nursing homes - where individuals who are sensitive receptors are likely to be located.

AHA Hospitals:

Source: American Hospital Association, Inc.
Telephone: 312-280-5991

The database includes a listing of hospitals based on the American Hospital Association's annual survey of hospitals.

Medical Centers: Provider of Services Listing

Source: Centers for Medicare & Medicaid Services
Telephone: 410-786-3000

A listing of hospitals with Medicare provider number, produced by Centers of Medicare & Medicaid Services, a federal agency within the U.S. Department of Health and Human Services.

GOVERNMENT RECORDS SEARCHED / DATA CURRENCY TRACKING

Nursing Homes

Source: National Institutes of Health

Telephone: 301-594-6248

Information on Medicare and Medicaid certified nursing homes in the United States.

Public Schools

Source: National Center for Education Statistics

Telephone: 202-502-7300

The National Center for Education Statistics' primary database on elementary and secondary public education in the United States. It is a comprehensive, annual, national statistical database of all public elementary and secondary schools and school districts, which contains data that are comparable across all states.

Private Schools

Source: National Center for Education Statistics

Telephone: 202-502-7300

The National Center for Education Statistics' primary database on private school locations in the United States.

Daycare Centers: Licensed Facilities

Source: Department of Social Services

Telephone: 916-657-4041

Flood Zone Data: This data was obtained from the Federal Emergency Management Agency (FEMA). It depicts 100-year and 500-year flood zones as defined by FEMA. It includes the National Flood Hazard Layer (NFHL) which incorporates Flood Insurance Rate Map (FIRM) data and Q3 data from FEMA in areas not covered by NFHL.

Source: FEMA

Telephone: 877-336-2627

Date of Government Version: 2003, 2015

NWI: National Wetlands Inventory. This data, available in select counties across the country, was obtained by EDR in 2002, 2005 and 2010 from the U.S. Fish and Wildlife Service.

State Wetlands Data: Wetland Inventory

Source: Department of Fish & Game

Telephone: 916-445-0411

Current USGS 7.5 Minute Topographic Map

Source: U.S. Geological Survey

STREET AND ADDRESS INFORMATION

© 2015 TomTom North America, Inc. All rights reserved. This material is proprietary and the subject of copyright protection and other intellectual property rights owned by or licensed to Tele Atlas North America, Inc. The use of this material is subject to the terms of a license agreement. You will be held liable for any unauthorized copying or disclosure of this material.

GEOCHECK[®] - PHYSICAL SETTING SOURCE ADDENDUM

TARGET PROPERTY ADDRESS

OCTA-TSOC
W LINCOLN AVENUE
ANAHEIM, CA 92802

TARGET PROPERTY COORDINATES

Latitude (North):	33.831945 - 33° 49' 55.00"
Longitude (West):	117.934435 - 117° 56' 3.97"
Universal Tranverse Mercator:	Zone 11
UTM X (Meters):	413534.0
UTM Y (Meters):	3743721.2
Elevation:	136 ft. above sea level

USGS TOPOGRAPHIC MAP

Target Property Map:	5641294 ANAHEIM, CA
Version Date:	2012

EDR's GeoCheck Physical Setting Source Addendum is provided to assist the environmental professional in forming an opinion about the impact of potential contaminant migration.

Assessment of the impact of contaminant migration generally has two principal investigative components:

1. Groundwater flow direction, and
2. Groundwater flow velocity.

Groundwater flow direction may be impacted by surface topography, hydrology, hydrogeology, characteristics of the soil, and nearby wells. Groundwater flow velocity is generally impacted by the nature of the geologic strata.

GEOCHECK® - PHYSICAL SETTING SOURCE SUMMARY

GROUNDWATER FLOW DIRECTION INFORMATION

Groundwater flow direction for a particular site is best determined by a qualified environmental professional using site-specific well data. If such data is not reasonably ascertainable, it may be necessary to rely on other sources of information, such as surface topographic information, hydrologic information, hydrogeologic data collected on nearby properties, and regional groundwater flow information (from deep aquifers).

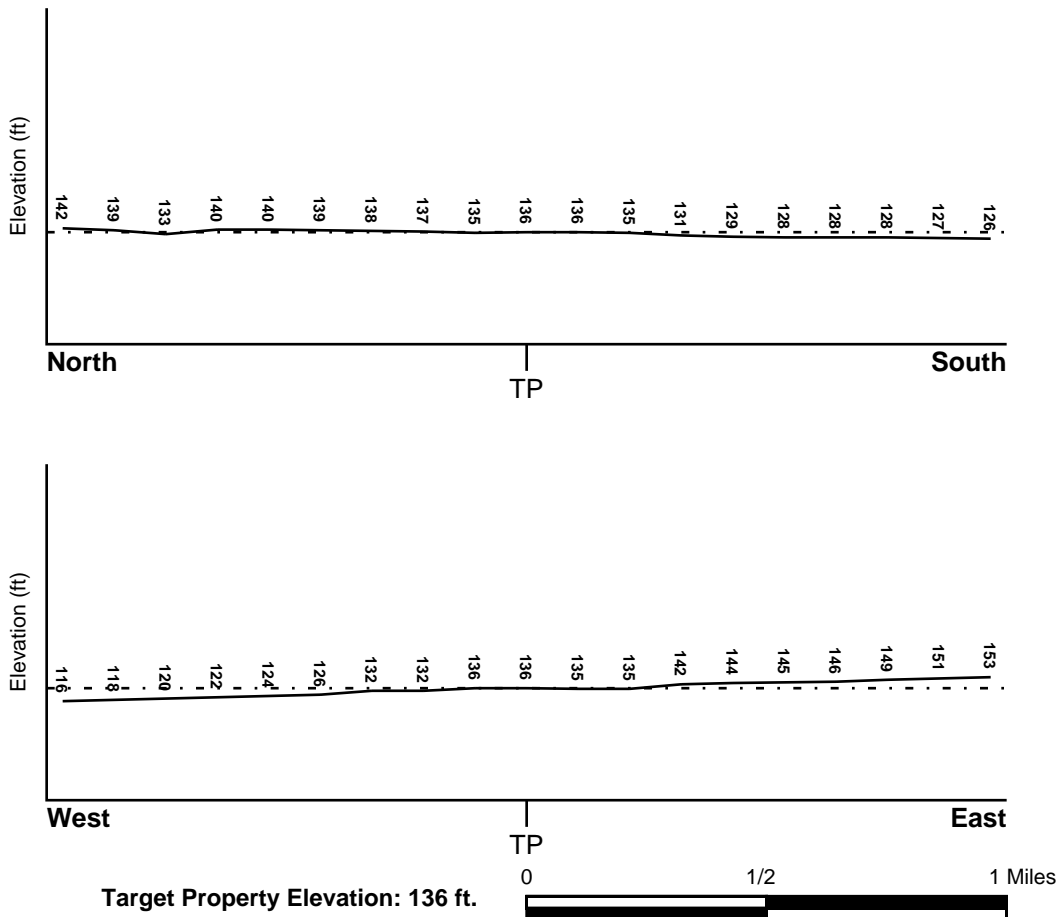
TOPOGRAPHIC INFORMATION

Surface topography may be indicative of the direction of surficial groundwater flow. This information can be used to assist the environmental professional in forming an opinion about the impact of nearby contaminated properties or, should contamination exist on the target property, what downgradient sites might be impacted.

TARGET PROPERTY TOPOGRAPHY

General Topographic Gradient: General SW

SURROUNDING TOPOGRAPHY: ELEVATION PROFILES



Source: Topography has been determined from the USGS 7.5' Digital Elevation Model and should be evaluated on a relative (not an absolute) basis. Relative elevation information between sites of close proximity should be field verified.

GEOCHECK® - PHYSICAL SETTING SOURCE SUMMARY

HYDROLOGIC INFORMATION

Surface water can act as a hydrologic barrier to groundwater flow. Such hydrologic information can be used to assist the environmental professional in forming an opinion about the impact of nearby contaminated properties or, should contamination exist on the target property, what downgradient sites might be impacted.

Refer to the Physical Setting Source Map following this summary for hydrologic information (major waterways and bodies of water).

FEMA FLOOD ZONE

<u>Flood Plain Panel at Target Property</u>	<u>FEMA Source Type</u>
06059C0133J	FEMA FIRM Flood data
<u>Additional Panels in search area:</u>	<u>FEMA Source Type</u>
06059C0127J	FEMA FIRM Flood data
06059C0131J	FEMA FIRM Flood data
06059C0129J	FEMA FIRM Flood data

NATIONAL WETLAND INVENTORY

<u>NWI Quad at Target Property</u>	<u>NWI Electronic Data Coverage</u>
ANAHEIM	YES - refer to the Overview Map and Detail Map

HYDROGEOLOGIC INFORMATION

Hydrogeologic information obtained by installation of wells on a specific site can often be an indicator of groundwater flow direction in the immediate area. Such hydrogeologic information can be used to assist the environmental professional in forming an opinion about the impact of nearby contaminated properties or, should contamination exist on the target property, what downgradient sites might be impacted.

Site-Specific Hydrogeological Data*:

Search Radius:	1.25 miles
Status:	Not found

AQUIFLOW®

Search Radius: 1.000 Mile.

EDR has developed the AQUIFLOW Information System to provide data on the general direction of groundwater flow at specific points. EDR has reviewed reports submitted by environmental professionals to regulatory authorities at select sites and has extracted the date of the report, groundwater flow direction as determined hydrogeologically, and the depth to water table.

<u>MAP ID</u>	<u>LOCATION FROM TP</u>	<u>GENERAL DIRECTION GROUNDWATER FLOW</u>
3	1/4 - 1/2 Mile East	SSW
A4	1/4 - 1/2 Mile West	SW
A5	1/4 - 1/2 Mile West	SW
A6	1/4 - 1/2 Mile West	Not Reported
B7	1/4 - 1/2 Mile WSW	W
B8	1/4 - 1/2 Mile WSW	W

GEOCHECK® - PHYSICAL SETTING SOURCE SUMMARY

<u>MAP ID</u>	<u>LOCATION FROM TP</u>	<u>GENERAL DIRECTION GROUNDWATER FLOW</u>
B9	1/4 - 1/2 Mile WSW	Not Reported
18	1/2 - 1 Mile West	S
1G	1/4 - 1/2 Mile East	SSW
3G	1/4 - 1/2 Mile West	SW
4G	1/4 - 1/2 Mile West	SW
5G	1/4 - 1/2 Mile West	Not Reported
6G	1/2 - 1 Mile West	S
8G	1/4 - 1/2 Mile WSW	W
9G	1/4 - 1/2 Mile WSW	W
10G	1/4 - 1/2 Mile WSW	Not Reported

For additional site information, refer to Physical Setting Source Map Findings.

GEOCHECK® - PHYSICAL SETTING SOURCE SUMMARY

GROUNDWATER FLOW VELOCITY INFORMATION

Groundwater flow velocity information for a particular site is best determined by a qualified environmental professional using site specific geologic and soil strata data. If such data are not reasonably ascertainable, it may be necessary to rely on other sources of information, including geologic age identification, rock stratigraphic unit and soil characteristics data collected on nearby properties and regional soil information. In general, contaminant plumes move more quickly through sandy-gravelly types of soils than silty-clayey types of soils.

GEOLOGIC INFORMATION IN GENERAL AREA OF TARGET PROPERTY

Geologic information can be used by the environmental professional in forming an opinion about the relative speed at which contaminant migration may be occurring.

ROCK STRATIGRAPHIC UNIT

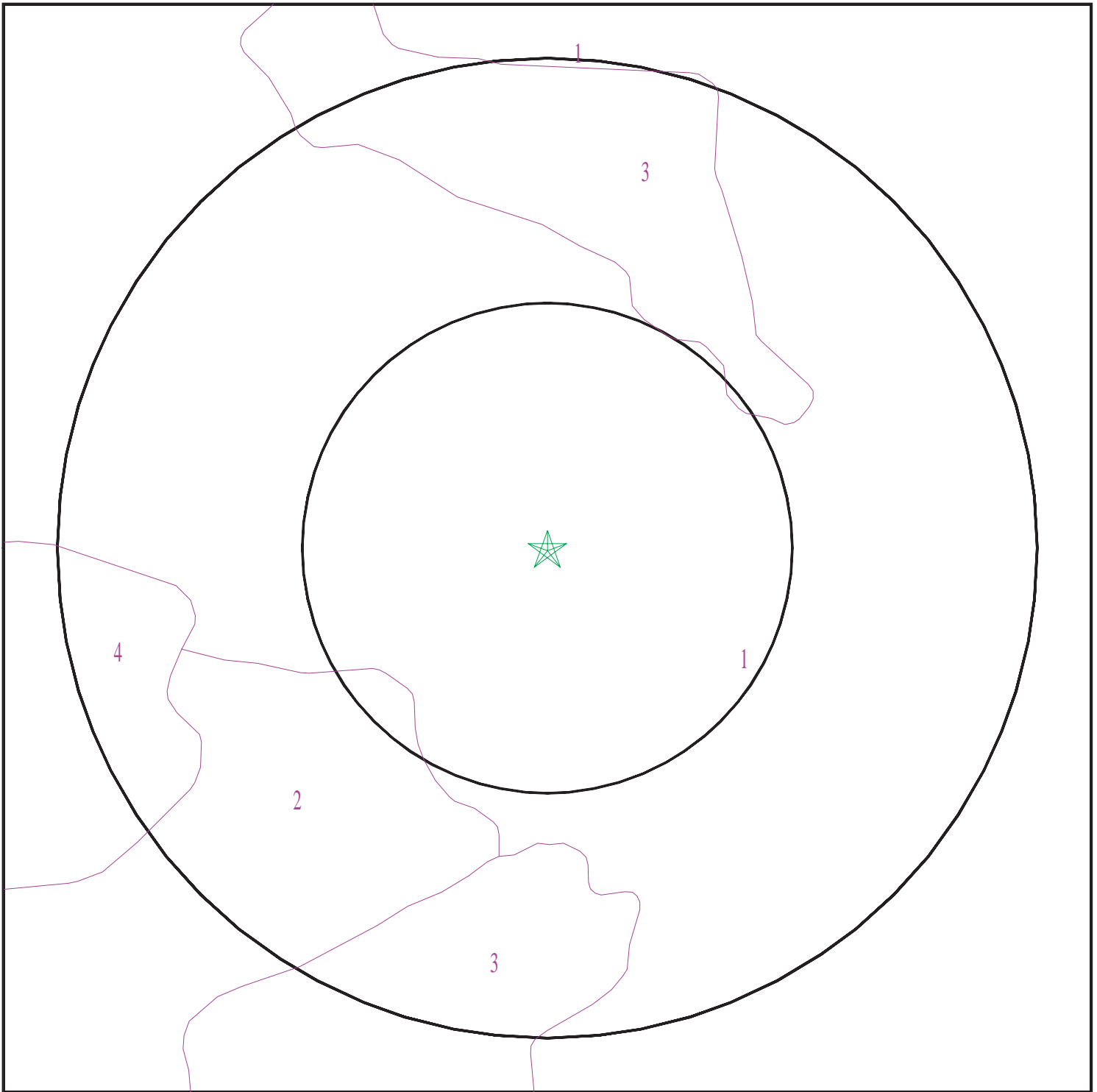
Era: Cenozoic
System: Quaternary
Series: Quaternary
Code: Q (*decoded above as Era, System & Series*)

GEOLOGIC AGE IDENTIFICATION

Category: Stratified Sequence

Geologic Age and Rock Stratigraphic Unit Source: P.G. Schruben, R.E. Arndt and W.J. Bawiec, Geology of the Conterminous U.S. at 1:2,500,000 Scale - a digital representation of the 1974 P.B. King and H.M. Beikman Map, USGS Digital Data Series DDS - 11 (1994).

SSURGO SOIL MAP - 05006557.2r



- ★ Target Property
- SSURGO Soil
- Water



SITE NAME: OCTA-TSOC
ADDRESS: W Lincoln Avenue
Anaheim CA 92802
LAT/LONG: 33.831945 / 117.934435

CLIENT: Rincon
CONTACT: Sarah Larese
INQUIRY #: 05006557.2r
DATE: July 28, 2017 1:39 pm

GEOCHECK® - PHYSICAL SETTING SOURCE SUMMARY

DOMINANT SOIL COMPOSITION IN GENERAL AREA OF TARGET PROPERTY

The U.S. Department of Agriculture's (USDA) Soil Conservation Service (SCS) leads the National Cooperative Soil Survey (NCSS) and is responsible for collecting, storing, maintaining and distributing soil survey information for privately owned lands in the United States. A soil map in a soil survey is a representation of soil patterns in a landscape. The following information is based on Soil Conservation Service SSURGO data.

Soil Map ID: 1

Soil Component Name: SAN EMIGDIO

Soil Surface Texture: fine sandy loam

Hydrologic Group: Class B - Moderate infiltration rates. Deep and moderately deep, moderately well and well drained soils with moderately coarse textures.

Soil Drainage Class: Well drained

Hydric Status: Not hydric

Corrosion Potential - Uncoated Steel: High

Depth to Bedrock Min: > 0 inches

Depth to Watertable Min: > 0 inches

Soil Layer Information							
Layer	Boundary		Soil Texture Class	Classification		Saturated hydraulic conductivity micro m/sec	Soil Reaction (pH)
	Upper	Lower		AASHTO Group	Unified Soil		
1	0 inches	7 inches	fine sandy loam	Not reported	Not reported	Max: 42 Min: 14	Max: 8.4 Min: 7.9
2	7 inches	61 inches	stratified gravelly loamy coarse sand to very fine sandy loam	Not reported	Not reported	Max: 42 Min: 14	Max: 8.4 Min: 7.9

Soil Map ID: 2

Soil Component Name: HUENEME

Soil Surface Texture: fine sandy loam

Hydrologic Group: Class B - Moderate infiltration rates. Deep and moderately deep, moderately well and well drained soils with moderately coarse textures.

Soil Drainage Class:

GEOCHECK® - PHYSICAL SETTING SOURCE SUMMARY

Hydric Status: Not hydric

Corrosion Potential - Uncoated Steel: High

Depth to Bedrock Min: > 0 inches

Depth to Watertable Min: > 0 inches

Soil Layer Information							
Layer	Boundary		Soil Texture Class	Classification		Saturated hydraulic conductivity micro m/sec	Soil Reaction (pH)
	Upper	Lower		AASHTO Group	Unified Soil		
1	0 inches	27 inches	fine sandy loam	Not reported	Not reported	Max: 42 Min: 14	Max: 8.4 Min: 7.4
2	27 inches	59 inches	stratified sand to silt loam	Not reported	Not reported	Max: 42 Min: 14	Max: 8.4 Min: 7.4

Soil Map ID: 3

Soil Component Name: METZ

Soil Surface Texture: loamy sand

Hydrologic Group: Class A - High infiltration rates. Soils are deep, well drained to excessively drained sands and gravels.

Soil Drainage Class: Somewhat excessively drained

Hydric Status: Not hydric

Corrosion Potential - Uncoated Steel: High

Depth to Bedrock Min: > 0 inches

Depth to Watertable Min: > 0 inches

Soil Layer Information							
Layer	Boundary		Soil Texture Class	Classification		Saturated hydraulic conductivity micro m/sec	Soil Reaction (pH)
	Upper	Lower		AASHTO Group	Unified Soil		
1	0 inches	16 inches	loamy sand	Granular materials (35 pct. or less passing No. 200), Silty, or Clayey Gravel and Sand.	COARSE-GRAINED SOILS, Sands, Sands with fines, Silty Sand.	Max: 14 Min: 4	Max: 8.4 Min: 6.6

GEOCHECK® - PHYSICAL SETTING SOURCE SUMMARY

Soil Layer Information							
Layer	Boundary		Soil Texture Class	Classification		Saturated hydraulic conductivity micro m/sec	Soil Reaction (pH)
	Upper	Lower		AASHTO Group	Unified Soil		
2	16 inches	62 inches	stratified sand to fine sandy loam	Granular materials (35 pct. or less passing No. 200), Silty, or Clayey Gravel and Sand.	COARSE-GRAINED SOILS, Sands, Sands with fines, Silty Sand.	Max: 14 Min: 4	Max: 8.4 Min: 6.6

Soil Map ID: 4

Soil Component Name: SAN EMIGDIO

Soil Surface Texture: fine sandy loam

Hydrologic Group: Class B - Moderate infiltration rates. Deep and moderately deep, moderately well and well drained soils with moderately coarse textures.

Soil Drainage Class: Well drained

Hydric Status: Not hydric

Corrosion Potential - Uncoated Steel: High

Depth to Bedrock Min: > 0 inches

Depth to Watertable Min: > 0 inches

Soil Layer Information							
Layer	Boundary		Soil Texture Class	Classification		Saturated hydraulic conductivity micro m/sec	Soil Reaction (pH)
	Upper	Lower		AASHTO Group	Unified Soil		
1	0 inches	7 inches	fine sandy loam	Silt-Clay Materials (more than 35 pct. passing No. 200), Silty Soils.	FINE-GRAINED SOILS, Silts and Clays (liquid limit less than 50%), silt.	Max: 42 Min: 14	Max: 8.4 Min: 7.9
2	7 inches	40 inches	stratified gravelly loamy coarse sand to very fine sandy loam	Silt-Clay Materials (more than 35 pct. passing No. 200), Silty Soils.	FINE-GRAINED SOILS, Silts and Clays (liquid limit less than 50%), Lean Clay	Max: 42 Min: 14	Max: 8.4 Min: 7.9

GEOCHECK® - PHYSICAL SETTING SOURCE SUMMARY

Soil Layer Information							
Layer	Boundary		Soil Texture Class	Classification		Saturated hydraulic conductivity micro m/sec	Soil Reaction (pH)
	Upper	Lower		AASHTO Group	Unified Soil		
3	40 inches	44 inches	silty clay loam	Silt-Clay Materials (more than 35 pct. passing No. 200), Clayey Soils.	FINE-GRAINED SOILS, Silts and Clays (liquid limit less than 50%), Lean Clay Soils.	Max: 4 Min: 1.4	Max: 8.4 Min: 7.9
4	44 inches	61 inches	stratified gravelly loamy coarse sand to very fine sandy loam	Silt-Clay Materials (more than 35 pct. passing No. 200), Silty Soils.	FINE-GRAINED SOILS, Silts and Clays (liquid limit less than 50%), Lean Clay Soils.	Max: 42 Min: 14	Max: 8.4 Min: 7.9

LOCAL / REGIONAL WATER AGENCY RECORDS

EDR Local/Regional Water Agency records provide water well information to assist the environmental professional in assessing sources that may impact ground water flow direction, and in forming an opinion about the impact of contaminant migration on nearby drinking water wells.

WELL SEARCH DISTANCE INFORMATION

<u>DATABASE</u>	<u>SEARCH DISTANCE (miles)</u>
Federal USGS	1.000
Federal FRDS PWS	Nearest PWS within 0.001 miles
State Database	1.000

FEDERAL USGS WELL INFORMATION

<u>MAP ID</u>	<u>WELL ID</u>	<u>LOCATION FROM TP</u>
D16	USGS40000138530	1/2 - 1 Mile WNW
25	USGS40000138561	1/2 - 1 Mile North

FEDERAL FRDS PUBLIC WATER SUPPLY SYSTEM INFORMATION

<u>MAP ID</u>	<u>WELL ID</u>	<u>LOCATION FROM TP</u>
No PWS System Found		

Note: PWS System location is not always the same as well location.

GEOCHECK® - PHYSICAL SETTING SOURCE SUMMARY

STATE DATABASE WELL INFORMATION

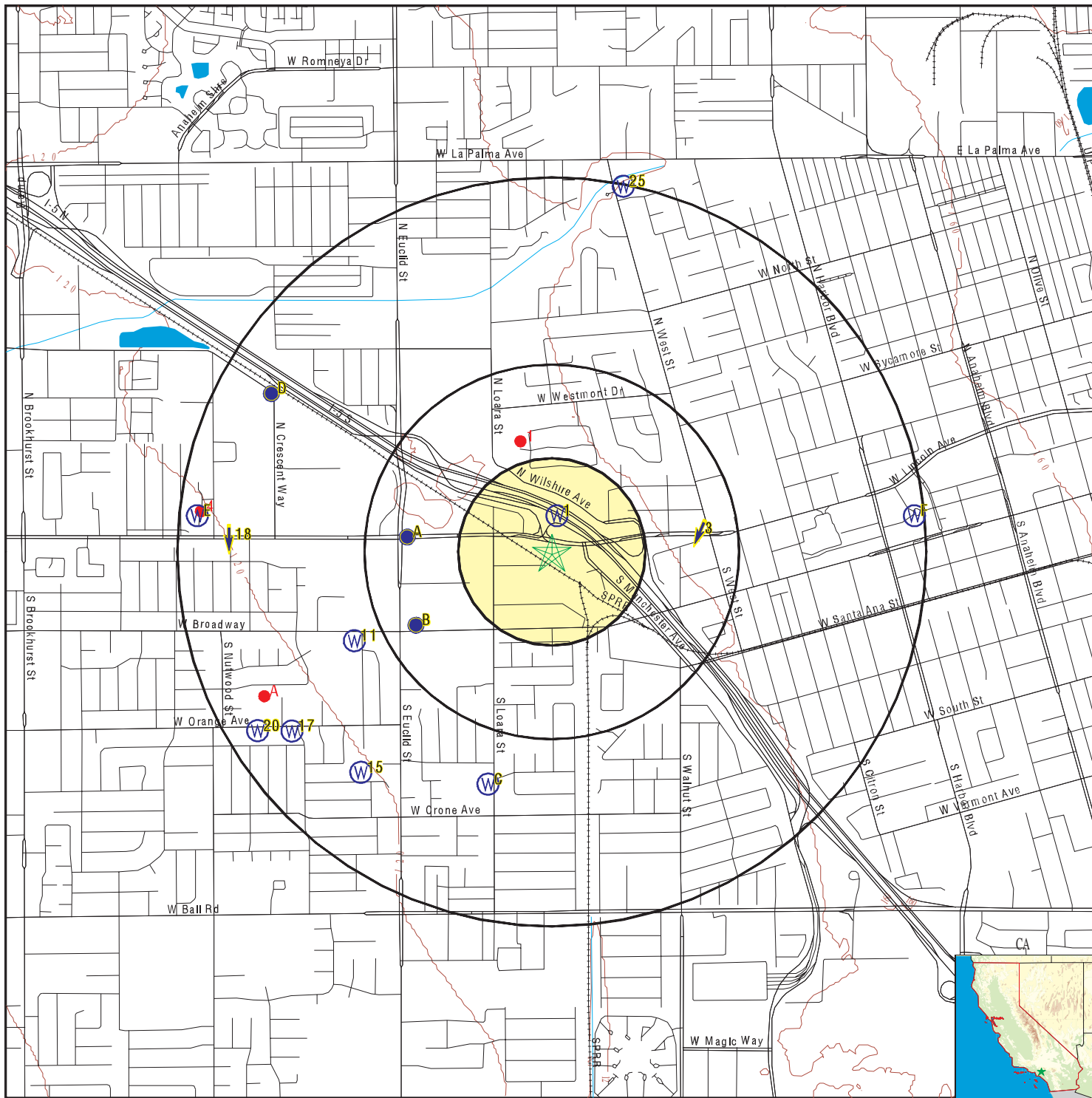
<u>MAP ID</u>	<u>WELL ID</u>	<u>LOCATION FROM TP</u>
1	5128	0 - 1/8 Mile North
11	CADW60000003005	1/2 - 1 Mile WSW
C12	CADW60000003478	1/2 - 1 Mile SSW
C13	CADW60000003479	1/2 - 1 Mile SSW
C14	CADW60000003480	1/2 - 1 Mile SSW
15	CADW60000020987	1/2 - 1 Mile SW
17	CADW60000020988	1/2 - 1 Mile SW
D19	CADW60000020980	1/2 - 1 Mile WNW
20	5127	1/2 - 1 Mile WSW
E21	5112	1/2 - 1 Mile West
E22	5116	1/2 - 1 Mile West
F23	3793	1/2 - 1 Mile East
F24	5126	1/2 - 1 Mile East

OTHER STATE DATABASE INFORMATION

STATE OIL/GAS WELL INFORMATION

<u>MAP ID</u>	<u>WELL ID</u>	<u>LOCATION FROM TP</u>
1	CAOG11000217913	1/4 - 1/2 Mile NNW
A2	CAOG11000217845	1/2 - 1 Mile WSW
A3	CAOG11000217846	1/2 - 1 Mile WSW
4	CAOG11000217667	1/2 - 1 Mile West

PHYSICAL SETTING SOURCE MAP - 05006557.2r



- County Boundary
- Major Roads
- Contour Lines
- Earthquake Fault Lines
- Earthquake epicenter, Richter 5 or greater
- Water Wells
- Public Water Supply Wells
- Cluster of Multiple Icons

- Groundwater Flow Direction
- Indeterminate Groundwater Flow at Location
- Groundwater Flow Varies at Location
- Closest Hydrogeological Data
- Oil, gas or related wells



<p>SITE NAME: OCTA-TSOC ADDRESS: W Lincoln Avenue Anaheim CA 92802 LAT/LONG: 33.831945 / 117.934435</p>	<p>CLIENT: Rincon CONTACT: Sarah Larese INQUIRY #: 05006557.2r DATE: July 28, 2017 1:39 pm</p>
--	---

GEOCHECK® - PHYSICAL SETTING SOURCE MAP FINDINGS

Map ID
 Direction
 Distance
 Elevation

Database EDR ID Number

1 North 0 - 1/8 Mile Higher	CA WELLS	5128
--	-----------------	-------------

Water System Information:

Prime Station Code: 04S/10W-17H01 S	User ID: TEE	
FRDS Number: 3010001028	County: Orange	
District Number: 08	Station Type: WELL/AMBNT/MUN/INTAKE/SUPPLY	
Water Type: Well/Groundwater	Well Status: Inactive Untreated	
Source Lat/Long: 335000.0 1175600.0	Precision: Undefined	
Source Name: WELL 035 - INACTIVE		
System Number: 3010001		
System Name: City of Anaheim		
Organization That Operates System: P.O. BOX 3222 (#559) ANAHEIM, CA 92805		
Pop Served: 292900	Connections: 57397	
Area Served: ANAHEIM		

A2 West 1/4 - 1/2 Mile Lower	Site ID: 083001235T Groundwater Flow: Not Reported Shallow Water Depth: Not Reported Deep Water Depth: Not Reported Average Water Depth: 120 Date: 08/05/1991	AQUIFLOW	67259
---	--	-----------------	--------------

3 East 1/4 - 1/2 Mile Higher	Site ID: 083000405T Groundwater Flow: SSW Shallow Water Depth: Not Reported Deep Water Depth: Not Reported Average Water Depth: 87 Date: 09/08/1998	AQUIFLOW	67298
---	--	-----------------	--------------

A4 West 1/4 - 1/2 Mile Lower	Site ID: 083002987T Groundwater Flow: SW Shallow Water Depth: Not Reported Deep Water Depth: Not Reported Average Water Depth: 80 Date: 06/01/1998	AQUIFLOW	54912
---	---	-----------------	--------------

A5 West 1/4 - 1/2 Mile Lower	Site ID: 083002987T Groundwater Flow: SW Shallow Water Depth: Not Reported Deep Water Depth: Not Reported Average Water Depth: 80 Date: 06/01/1998	AQUIFLOW	54913
---	---	-----------------	--------------

A6 West 1/4 - 1/2 Mile Lower	Site ID: 083001662T Groundwater Flow: Not Reported Shallow Water Depth: 74.1 Deep Water Depth: 86.6 Average Water Depth: Not Reported Date: 02/06/1998	AQUIFLOW	54914
---	---	-----------------	--------------

GEOCHECK® - PHYSICAL SETTING SOURCE MAP FINDINGS

Map ID
 Direction
 Distance
 Elevation

Database EDR ID Number

B7 WSW 1/4 - 1/2 Mile Lower	Site ID: Groundwater Flow: Shallow Water Depth: Deep Water Depth: Average Water Depth: Date:	083000787T W Not Reported Not Reported 113 02/1989	AQUIFLOW	54903
--	---	---	-----------------	--------------

B8 WSW 1/4 - 1/2 Mile Lower	Site ID: Groundwater Flow: Shallow Water Depth: Deep Water Depth: Average Water Depth: Date:	083000787T W Not Reported Not Reported 113 02/1989	AQUIFLOW	54904
--	---	---	-----------------	--------------

B9 WSW 1/4 - 1/2 Mile Lower	Site ID: Groundwater Flow: Shallow Water Depth: Deep Water Depth: Average Water Depth: Date:	083000255T Not Reported Not Reported Not Reported 91 12/13/1996	AQUIFLOW	54905
--	---	--	-----------------	--------------

B10 WSW 1/4 - 1/2 Mile Lower	Site ID: Groundwater Flow: Shallow Water Depth: Deep Water Depth: Average Water Depth: Date:	083001880T Not Reported Not Reported Not Reported 80 08/05/1997	AQUIFLOW	38887
---	---	--	-----------------	--------------

11 WSW 1/2 - 1 Mile Lower			CA WELLS	CADW60000003005
--	--	--	-----------------	------------------------

Objectid:	3005
Latitude:	33.8285
Longitude:	-117.9436
Site code:	338285N1179436W001
State well numbe:	04S10W17H001S
Local well name:	"
Well use id:	6
Well use descrip:	Unknown
County id:	30
County name:	Orange
Basin code:	'8-1'
Basin desc:	Coastal Plain Of Orange County
Dwr region id:	80238
Dwr region:	Southern Region Office
Site id:	CADW60000003005

GEOCHECK® - PHYSICAL SETTING SOURCE MAP FINDINGS

Map ID
 Direction
 Distance
 Elevation

Database EDR ID Number

C12
SSW
 1/2 - 1 Mile
 Lower

CA WELLS CADW60000003478

Objectid: 3478
 Latitude: 33.822943
 Longitude: -117.937393
 Site code: 338229N1179374W001
 State well numbe: 04S10W16M004S
 Local well name: 'AMD-7/MP1'
 Well use id: 1
 Well use descrip: Observation
 County id: 30
 County name: Orange
 Basin code: '8-1'
 Basin desc: Coastal Plain Of Orange County
 Dwr region id: 80238
 Dwr region: Southern Region Office
 Site id: CADW60000003478

C13
SSW
 1/2 - 1 Mile
 Lower

CA WELLS CADW60000003479

Objectid: 3479
 Latitude: 33.822943
 Longitude: -117.937393
 Site code: 338229N1179374W002
 State well numbe: Not Reported
 Local well name: 'AMD-7/MP14'
 Well use id: 1
 Well use descrip: Observation
 County id: 30
 County name: Orange
 Basin code: '8-1'
 Basin desc: Coastal Plain Of Orange County
 Dwr region id: 80238
 Dwr region: Southern Region Office
 Site id: CADW60000003479

C14
SSW
 1/2 - 1 Mile
 Lower

CA WELLS CADW60000003480

Objectid: 3480
 Latitude: 33.822943
 Longitude: -117.937393
 Site code: 338229N1179374W003
 State well numbe: Not Reported
 Local well name: 'AMD-7/MP7'
 Well use id: 1
 Well use descrip: Observation
 County id: 30
 County name: Orange

GEOCHECK® - PHYSICAL SETTING SOURCE MAP FINDINGS

Basin code: '8-1'
 Basin desc: Coastal Plain Of Orange County
 Dwr region id: 80238
 Dwr region: Southern Region Office
 Site id: CADW60000003480

15
SW
1/2 - 1 Mile
Lower

CA WELLS CADW60000020987

Objectid: 20987
 Latitude: 33.8234
 Longitude: -117.9433
 Site code: 338234N1179433W001
 State well numbe: 04S10W17J001S
 Local well name: "
 Well use id: 6
 Well use descrip: Unknown
 County id: 30
 County name: Orange
 Basin code: '8-1'
 Basin desc: Coastal Plain Of Orange County
 Dwr region id: 80238
 Dwr region: Southern Region Office
 Site id: CADW600000020987

D16
WNW
1/2 - 1 Mile
Lower

FED USGS USGS40000138530

Org. Identifier:	USGS-CA		
Formal name:	USGS California Water Science Center		
Monloc Identifier:	USGS-335017117564601		
Monloc name:	004S010W08K001S		
Monloc type:	Well		
Monloc desc:	Not Reported		
Huc code:	18070201	Drainagearea value:	Not Reported
Drainagearea Units:	Not Reported	Contrib drainagearea:	Not Reported
Contrib drainagearea units:	Not Reported	Latitude:	33.8380707
Longitude:	-117.9470047	Sourcemap scale:	24000
Horiz Acc measure:	1	Horiz Acc measure units:	seconds
Horiz Collection method:	Interpolated from map		
Horiz coord refsys:	NAD83	Vert measure val:	126.10
Vert measure units:	feet	Vertacc measure val:	.1
Vert accmeasure units:	feet		
Vertcollection method:	Level or other surveying method		
Vert coord refsys:	NGVD29	Countrycode:	US
Aquifername:	California Coastal Basin aquifers		
Formation type:	Not Reported		
Aquifer type:	Not Reported		
Construction date:	Not Reported		
Welldepth units:	Not Reported	Welldepth:	Not Reported
Wellholedepth units:	Not Reported	Wellholedepth:	Not Reported

GEOCHECK® - PHYSICAL SETTING SOURCE MAP FINDINGS

Ground-water levels, Number of Measurements: 45

Date	Feet below Surface	Feet to Sealevel	Date	Feet below Surface	Feet to Sealevel
1986-09-04	119.89		1986-05-06	106.75	
1986-02-12	101.14		1985-11-05	109.12	
1985-08-21	112.39		1985-05-09	96.83	
1985-03-01	82.03		1984-11-14	105.88	
1984-05-16	93.23		1984-02-16	78.59	
1983-11-02	97.53		1983-08-18	107.13	
1983-05-11	99.83		1983-02-11	99.08	
1982-11-04	111.17		1982-08-04	111.12	
1982-04-29	100.00		1982-01-25	96.40	
1981-11-07					
Note: An obstruction was encountered in the well above the water surface (no water level recorded).					
1981-11-04					
Note: An obstruction was encountered in the well above the water surface (no water level recorded).					
1981-07-31	104.15		1981-05-06	84.04	
1981-02-05	93.77		1980-10-28	102.72	
1980-08-26	104.18		1980-06-10	93.03	
1980-02-07	101.78		1979-11-15	108.53	
1979-07-31	113.10		1979-05-02	102.86	
1979-02-05	106.05		1978-11-01	113.87	
1978-09-18	114.52		1977-10-31	135.10	
1977-03-15	125.30		1976-10-28	136.90	
1976-05-05	128.20		1976-03-09	110.10	
1976-01-06	112.90		1975-10-31	124.70	
1975-04-29	116.00		1975-03-18	116.80	
1975-01-03	117.90		1974-08-29	121.60	
1974-07-02	119.80				

**17
SW
1/2 - 1 Mile
Lower**

CA WELLS CADW60000020988

Objectid: 20988
 Latitude: 33.825
 Longitude: -117.9465
 Site code: 338250N1179465W001
 State well numbe: 04S10W17J002S
 Local well name: "
 Well use id: 6
 Well use descrip: Unknown
 County id: 30
 County name: Orange
 Basin code: '8-1'
 Basin desc: Coastal Plain Of Orange County
 Dwr region id: 80238
 Dwr region: Southern Region Office
 Site id: CADW60000020988

**18
West
1/2 - 1 Mile
Lower**

Site ID: 083002048T
 Groundwater Flow: S
 Shallow Water Depth: 67.18
 Deep Water Depth: 69.42
 Average Water Depth: Not Reported
 Date: 07/30/1997

AQUIFLOW 38969

GEOCHECK® - PHYSICAL SETTING SOURCE MAP FINDINGS

Map ID
Direction
Distance
Elevation

Database EDR ID Number

D19
WNW
1/2 - 1 Mile
Lower

CA WELLS CADW60000020980

Objectid: 20980
Latitude: 33.8381
Longitude: -117.9479
Site code: 338381N1179479W001
State well numbe: 04S10W08K001S
Local well name: "
Well use id: 6
Well use descrip: Unknown
County id: 30
County name: Orange
Basin code: '8-1'
Basin desc: Coastal Plain Of Orange County
Dwr region id: 80238
Dwr region: Southern Region Office
Site id: CADW60000020980

20
WSW
1/2 - 1 Mile
Lower

CA WELLS 5127

Water System Information:

Prime Station Code:	04S/10W-17G01 S	User ID:	TEE
FRDS Number:	3000513001	County:	Orange
District Number:	08	Station Type:	WELL/AMBNT/MUN/INTAKE
Water Type:	Well/Groundwater	Well Status:	Destroyed
Source Lat/Long:	334930.0 1175650.0	Precision:	1,000 Feet (10 Seconds)
Source Name:	WELL 01 - DESTROYED		
System Number:	3000513		
System Name:	GAY MUTUAL WATER COMPANY INC		
Organization That Operates System:	Not Reported		
Pop Served:	Unknown, Small System	Connections:	Unknown, Small System
Area Served:	Not Reported		

E21
West
1/2 - 1 Mile
Lower

CA WELLS 5112

Water System Information:

Prime Station Code:	04S/10W-07J01 S	User ID:	TEE
FRDS Number:	3010001030	County:	Orange
District Number:	08	Station Type:	WELL/AMBNT/MUN/INTAKE/SUPPLY
Water Type:	Well/Groundwater	Well Status:	Destroyed
Source Lat/Long:	335000.0 1175700.0	Precision:	Undefined
Source Name:	WELL 037 - DESTROYED		

GEOCHECK® - PHYSICAL SETTING SOURCE MAP FINDINGS

System Number: 3010001
 System Name: City of Anaheim
 Organization That Operates System:
 P.O. BOX 3222 (#559)
 ANAHEIM, CA 92805
 Pop Served: 292900
 Area Served: ANAHEIM
 Connections: 57397

E22
West
1/2 - 1 Mile
Lower

CA WELLS 5116

Water System Information:

Prime Station Code: 04S/10W-08N05 S	User ID: TEE
FRDS Number: 3010001011	County: Orange
District Number: 08	Station Type: WELL/AMBNT/MUN/INTAKE/SUPPLY
Water Type: Well/Groundwater	Well Status: Active Untreated
Source Lat/Long: 335000.0 1175700.0	Precision: Undefined
Source Name: WELL 016	
System Number: 3010001	
System Name: City of Anaheim	
Organization That Operates System: P.O. BOX 3222 (#559) ANAHEIM, CA 92805	
Pop Served: 292900	Connections: 57397
Area Served: ANAHEIM	

F23
East
1/2 - 1 Mile
Higher

CA WELLS 3793

Water System Information:

Prime Station Code: 03S/09W-32K07 S	User ID: TEE
FRDS Number: 3010001024	County: Orange
District Number: 08	Station Type: WELL/AMBNT/MUN/INTAKE/SUPPLY
Water Type: Well/Groundwater	Well Status: Abandoned
Source Lat/Long: 335000.0 1175500.0	Precision: 1 Mile (One Minute)
Source Name: WELL 031 - ABANDONED	
System Number: 3010001	
System Name: City of Anaheim	
Organization That Operates System: P.O. BOX 3222 (#559) ANAHEIM, CA 92805	
Pop Served: 292900	Connections: 57397
Area Served: ANAHEIM	

F24
East
1/2 - 1 Mile
Higher

CA WELLS 5126

Water System Information:

Prime Station Code: 04S/10W-15C01 S	User ID: TEE
FRDS Number: 3010001001	County: Orange
District Number: 08	Station Type: WELL/AMBNT/MUN/INTAKE/SUPPLY
Water Type: Well/Groundwater	Well Status: Destroyed
Source Lat/Long: 335000.0 1175500.0	Precision: Undefined
Source Name: DISASTER SERVICES WELL - DESTROYED	

GEOCHECK® - PHYSICAL SETTING SOURCE MAP FINDINGS

System Number: 3010001
 System Name: City of Anaheim
 Organization That Operates System:
 P.O. BOX 3222 (#559)
 ANAHEIM, CA 92805
 Pop Served: 292900 Connections: 57397
 Area Served: ANAHEIM

25
North
1/2 - 1 Mile
Higher

FED USGS USGS40000138561

Org. Identifier:	USGS-CA		
Formal name:	USGS California Water Science Center		
Monloc Identifier:	USGS-335046117555201		
Monloc name:	004S010W09B002S		
Monloc type:	Well		
Monloc desc:	Not Reported		
Huc code:	Not Reported	Drainagearea value:	Not Reported
Drainagearea Units:	Not Reported	Contrib drainagearea:	Not Reported
Contrib drainagearea units:	Not Reported	Latitude:	33.8461111
Longitude:	-117.931111	Sourcemap scale:	24000
Horiz Acc measure:	.5	Horiz Acc measure units:	seconds
Horiz Collection method:	Global positioning system (GPS), uncorrected		
Horiz coord refsys:	NAD83	Vert measure val:	145
Vert measure units:	feet	Vertacc measure val:	2.5
Vert accmeasure units:	feet		
Vertcollection method:	Interpolated from topographic map		
Vert coord refsys:	NGVD29	Countrycode:	US
Aquifername:	California Coastal Basin aquifers		
Formation type:	Not Reported		
Aquifer type:	Not Reported		
Construction date:	Not Reported	Welldepth:	450
Welldepth units:	ft	Wellholedepth:	Not Reported
Wellholedepth units:	Not Reported		

Ground-water levels, Number of Measurements: 0

1G
East
1/4 - 1/2 Mile
Lower

Site ID:	083000405T	AQUIFLOW 67298
Groundwater Flow:	SSW	
Shallow Water Depth:	Not Reported	
Deep Water Depth:	Not Reported	
Average Water Depth:	87	
Date:	09/08/1998	

2G
West
1/4 - 1/2 Mile
Lower

Site ID:	083001235T	AQUIFLOW 67259
Groundwater Flow:	Not Reported	
Shallow Water Depth:	Not Reported	
Deep Water Depth:	Not Reported	
Average Water Depth:	120	
Date:	08/05/1991	

3G
West
1/4 - 1/2 Mile
Lower

Site ID:	083002987T	AQUIFLOW 54912
Groundwater Flow:	SW	
Shallow Water Depth:	Not Reported	
Deep Water Depth:	Not Reported	
Average Water Depth:	80	
Date:	06/01/1998	

GEOCHECK® - PHYSICAL SETTING SOURCE MAP FINDINGS

Map ID
Direction
Distance
Elevation

Database EDR ID Number

4G West 1/4 - 1/2 Mile Lower	Site ID: Groundwater Flow: Shallow Water Depth: Deep Water Depth: Average Water Depth: Date:	083002987T SW Not Reported Not Reported 80 06/01/1998	AQUIFLOW	54913
---	---	--	-----------------	--------------

5G West 1/4 - 1/2 Mile Lower	Site ID: Groundwater Flow: Shallow Water Depth: Deep Water Depth: Average Water Depth: Date:	083001662T Not Reported 74.1 86.6 Not Reported 02/06/1998	AQUIFLOW	54914
---	---	--	-----------------	--------------

6G West 1/2 - 1 Mile Lower	Site ID: Groundwater Flow: Shallow Water Depth: Deep Water Depth: Average Water Depth: Date:	083002048T S 67.18 69.42 Not Reported 07/30/1997	AQUIFLOW	38969
---	---	---	-----------------	--------------

7G WSW 1/4 - 1/2 Mile Lower	Site ID: Groundwater Flow: Shallow Water Depth: Deep Water Depth: Average Water Depth: Date:	083001880T Not Reported Not Reported Not Reported 80 08/05/1997	AQUIFLOW	38887
--	---	--	-----------------	--------------

8G WSW 1/4 - 1/2 Mile Lower	Site ID: Groundwater Flow: Shallow Water Depth: Deep Water Depth: Average Water Depth: Date:	083000787T W Not Reported Not Reported 113 02/1989	AQUIFLOW	54903
--	---	---	-----------------	--------------

9G WSW 1/4 - 1/2 Mile Lower	Site ID: Groundwater Flow: Shallow Water Depth: Deep Water Depth: Average Water Depth: Date:	083000787T W Not Reported Not Reported 113 02/1989	AQUIFLOW	54904
--	---	---	-----------------	--------------

10G WSW 1/4 - 1/2 Mile Lower	Site ID: Groundwater Flow: Shallow Water Depth: Deep Water Depth: Average Water Depth: Date:	083000255T Not Reported Not Reported Not Reported 91 12/13/1996	AQUIFLOW	54905
---	---	--	-----------------	--------------

GEOCHECK® - PHYSICAL SETTING SOURCE MAP FINDINGS

Map ID
Direction
Distance

Database EDR ID Number

1

NNW

1/4 - 1/2 Mile

OIL_GAS

CAOG11000217913

District nun:	1	Api number:	05901130
Blm well:	N	Redrill can:	Not Reported
Dryhole:	Y	Well status:	P
Operator name:	Shell Western Exploration & Production Inc.		
County name:	Orange	Fieldname:	Any Field
Area name:	Any Area	Section:	9
Township:	04S	Range:	10W
Base meridian:	SB	Elevation:	Not Reported
Locationde:	Not Reported		
Gissourcec:	hud		
Comments:	Not Reported		
Leasename:	Harbeson	Wellnumber:	1
Epawell:	N	Hydraulica:	N
Confidenti:	N	Spuddate:	Not Reported
Welldeptha:	0		
Redrillfoo:	0		
Abandonedd:	Not Reported	Completion:	Not Reported
Directiona:	Unknown	Gissymbol:	PDH
Site id:	CAOG11000217913		

A2

WSW

1/2 - 1 Mile

OIL_GAS

CAOG11000217845

District nun:	1	Api number:	05901062
Blm well:	N	Redrill can:	Not Reported
Dryhole:	Y	Well status:	P
Operator name:	Miley Petro. Corp.Ltd		
County name:	Orange	Fieldname:	Any Field
Area name:	Any Area	Section:	17
Township:	04S	Range:	10W
Base meridian:	SB	Elevation:	Not Reported
Locationde:	Not Reported		
Gissourcec:	hud		
Comments:	Not Reported		
Leasename:	Not Reported	Wellnumber:	1
Epawell:	N	Hydraulica:	N
Confidenti:	N	Spuddate:	Not Reported
Welldeptha:	0		
Redrillfoo:	0		
Abandonedd:	Not Reported	Completion:	Not Reported
Directiona:	Unknown	Gissymbol:	PDH
Site id:	CAOG11000217845		

A3

WSW

1/2 - 1 Mile

OIL_GAS

CAOG11000217846

GEOCHECK® - PHYSICAL SETTING SOURCE MAP FINDINGS

District nun:	1	Api number:	05901063
Blm well:	N	Redrill can:	Not Reported
Dryhole:	Y	Well status:	P
Operator name:	Miley Petro. Corp.Ltd		
County name:	Orange	Fieldname:	Any Field
Area name:	Any Area	Section:	17
Township:	04S	Range:	10W
Base meridian:	SB	Elevation:	Not Reported
Locationde:	Not Reported		
Gissourcec:	hud		
Comments:	Not Reported		
Leasename:	Not Reported	Wellnumber:	1-A
Epawell:	N	Hydraulica:	N
Confidenti:	N	Spuddate:	Not Reported
Welldeptha:	0		
Redrillfoo:	0		
Abandonedd:	Not Reported	Completion:	Not Reported
Directiona:	Unknown	Gissymbol:	PDH
Site id:	CAOG11000217846		

**4
West
1/2 - 1 Mile**

OIL_GAS CAOG11000217667

District nun:	1	Api number:	05900855
Blm well:	N	Redrill can:	Not Reported
Dryhole:	Y	Well status:	P
Operator name:	Amerada Petroleum Corporation		
County name:	Orange	Fieldname:	Any Field
Area name:	Any Area	Section:	8
Township:	04S	Range:	10W
Base meridian:	SB	Elevation:	Not Reported
Locationde:	Not Reported		
Gissourcec:	hud		
Comments:	Not Reported		
Leasename:	Anaheim Community	Wellnumber:	48-8
Epawell:	N	Hydraulica:	N
Confidenti:	N	Spuddate:	Not Reported
Welldeptha:	0		
Redrillfoo:	0		
Abandonedd:	Not Reported	Completion:	Not Reported
Directiona:	Unknown	Gissymbol:	PDH
Site id:	CAOG11000217667		

GEOCHECK® - PHYSICAL SETTING SOURCE MAP FINDINGS RADON

AREA RADON INFORMATION

State Database: CA Radon

Radon Test Results

Zipcode	Num Tests	> 4 pCi/L
92802	17	0

Federal EPA Radon Zone for ORANGE County: 3

- Note: Zone 1 indoor average level > 4 pCi/L.
 : Zone 2 indoor average level >= 2 pCi/L and <= 4 pCi/L.
 : Zone 3 indoor average level < 2 pCi/L.

Federal Area Radon Information for ORANGE COUNTY, CA

Number of sites tested: 30

Area	Average Activity	% <4 pCi/L	% 4-20 pCi/L	% >20 pCi/L
Living Area - 1st Floor	0.763 pCi/L	100%	0%	0%
Living Area - 2nd Floor	Not Reported	Not Reported	Not Reported	Not Reported
Basement	Not Reported	Not Reported	Not Reported	Not Reported

PHYSICAL SETTING SOURCE RECORDS SEARCHED

TOPOGRAPHIC INFORMATION

USGS 7.5' Digital Elevation Model (DEM)

Source: United States Geologic Survey

EDR acquired the USGS 7.5' Digital Elevation Model in 2002 and updated it in 2006. The 7.5 minute DEM corresponds to the USGS 1:24,000- and 1:25,000-scale topographic quadrangle maps. The DEM provides elevation data with consistent elevation units and projection.

Current USGS 7.5 Minute Topographic Map

Source: U.S. Geological Survey

HYDROLOGIC INFORMATION

Flood Zone Data: This data was obtained from the Federal Emergency Management Agency (FEMA). It depicts 100-year and 500-year flood zones as defined by FEMA. It includes the National Flood Hazard Layer (NFHL) which incorporates Flood Insurance Rate Map (FIRM) data and Q3 data from FEMA in areas not covered by NFHL.

Source: FEMA

Telephone: 877-336-2627

Date of Government Version: 2003, 2015

NWI: National Wetlands Inventory. This data, available in select counties across the country, was obtained by EDR in 2002, 2005 and 2010 from the U.S. Fish and Wildlife Service.

State Wetlands Data: Wetland Inventory

Source: Department of Fish & Game

Telephone: 916-445-0411

HYDROGEOLOGIC INFORMATION

AQUIFLOW^R Information System

Source: EDR proprietary database of groundwater flow information

EDR has developed the AQUIFLOW Information System (AIS) to provide data on the general direction of groundwater flow at specific points. EDR has reviewed reports submitted to regulatory authorities at select sites and has extracted the date of the report, hydrogeologically determined groundwater flow direction and depth to water table information.

GEOLOGIC INFORMATION

Geologic Age and Rock Stratigraphic Unit

Source: P.G. Schruben, R.E. Arndt and W.J. Bawiec, Geology of the Conterminous U.S. at 1:2,500,000 Scale - A digital representation of the 1974 P.B. King and H.M. Beikman Map, USGS Digital Data Series DDS - 11 (1994).

STATSGO: State Soil Geographic Database

Source: Department of Agriculture, Natural Resources Conservation Service (NRCS)

The U.S. Department of Agriculture's (USDA) Natural Resources Conservation Service (NRCS) leads the national Conservation Soil Survey (NCSS) and is responsible for collecting, storing, maintaining and distributing soil survey information for privately owned lands in the United States. A soil map in a soil survey is a representation of soil patterns in a landscape. Soil maps for STATSGO are compiled by generalizing more detailed (SSURGO) soil survey maps.

SSURGO: Soil Survey Geographic Database

Source: Department of Agriculture, Natural Resources Conservation Service (NRCS)

Telephone: 800-672-5559

SSURGO is the most detailed level of mapping done by the Natural Resources Conservation Service, mapping scales generally range from 1:12,000 to 1:63,360. Field mapping methods using national standards are used to construct the soil maps in the Soil Survey Geographic (SSURGO) database. SSURGO digitizing duplicates the original soil survey maps. This level of mapping is designed for use by landowners, townships and county natural resource planning and management.

PHYSICAL SETTING SOURCE RECORDS SEARCHED

LOCAL / REGIONAL WATER AGENCY RECORDS

FEDERAL WATER WELLS

PWS: Public Water Systems

Source: EPA/Office of Drinking Water

Telephone: 202-564-3750

Public Water System data from the Federal Reporting Data System. A PWS is any water system which provides water to at least 25 people for at least 60 days annually. PWSs provide water from wells, rivers and other sources.

PWS ENF: Public Water Systems Violation and Enforcement Data

Source: EPA/Office of Drinking Water

Telephone: 202-564-3750

Violation and Enforcement data for Public Water Systems from the Safe Drinking Water Information System (SDWIS) after August 1995. Prior to August 1995, the data came from the Federal Reporting Data System (FRDS).

USGS Water Wells: USGS National Water Inventory System (NWIS)

This database contains descriptive information on sites where the USGS collects or has collected data on surface water and/or groundwater. The groundwater data includes information on wells, springs, and other sources of groundwater.

STATE RECORDS

Water Well Database

Source: Department of Water Resources

Telephone: 916-651-9648

California Drinking Water Quality Database

Source: Department of Public Health

Telephone: 916-324-2319

The database includes all drinking water compliance and special studies monitoring for the state of California since 1984. It consists of over 3,200,000 individual analyses along with well and water system information.

OTHER STATE DATABASE INFORMATION

California Oil and Gas Well Locations

Source: Department of Conservation

Telephone: 916-323-1779

Oil and Gas well locations in the state.

RADON

State Database: CA Radon

Source: Department of Health Services

Telephone: 916-324-2208

Radon Database for California

Area Radon Information

Source: USGS

Telephone: 703-356-4020

The National Radon Database has been developed by the U.S. Environmental Protection Agency (USEPA) and is a compilation of the EPA/State Residential Radon Survey and the National Residential Radon Survey. The study covers the years 1986 - 1992. Where necessary data has been supplemented by information collected at private sources such as universities and research institutions.

EPA Radon Zones

Source: EPA

Telephone: 703-356-4020

Sections 307 & 309 of IRAA directed EPA to list and identify areas of U.S. with the potential for elevated indoor radon levels.

PHYSICAL SETTING SOURCE RECORDS SEARCHED

OTHER

Airport Landing Facilities: Private and public use landing facilities
Source: Federal Aviation Administration, 800-457-6656

Epicenters: World earthquake epicenters, Richter 5 or greater
Source: Department of Commerce, National Oceanic and Atmospheric Administration

California Earthquake Fault Lines: The fault lines displayed on EDR's Topographic map are digitized quaternary fault lines, prepared in 1975 by the United State Geological Survey. Additional information (also from 1975) regarding activity at specific fault lines comes from California's Preliminary Fault Activity Map prepared by the California Division of Mines and Geology.

STREET AND ADDRESS INFORMATION

© 2015 TomTom North America, Inc. All rights reserved. This material is proprietary and the subject of copyright protection and other intellectual property rights owned by or licensed to Tele Atlas North America, Inc. The use of this material is subject to the terms of a license agreement. You will be held liable for any unauthorized copying or disclosure of this material.

Appendix C

Historical Research Documentation



OCTA-TSOC

W Lincoln Avenue

Anaheim, CA 92802

Inquiry Number: 5006557.4

July 28, 2017

EDR Historical Topo Map Report

with QuadMatch™



6 Armstrong Road, 4th floor
Shelton, CT 06484
Toll Free: 800.352.0050
www.edrnet.com

EDR Historical Topo Map Report

07/28/17

Site Name:

OCTA-TSOC
W Lincoln Avenue
Anaheim, CA 92802
EDR Inquiry # 5006557.4

Client Name:

Rincon
180 North Ashwood Avenue
Ventura, CA 93003-0000
Contact: Sarah Larese



EDR Topographic Map Library has been searched by EDR and maps covering the target property location as provided by Rincon were identified for the years listed below. EDR's Historical Topo Map Report is designed to assist professionals in evaluating potential liability on a target property resulting from past activities. EDR's Historical Topo Map Report includes a search of a collection of public and private color historical topographic maps, dating back to the late 1800s.

Search Results:**Coordinates:**

P.O.#	16-03318	Latitude:	33.831945 33° 49' 55" North
Project:	16-03318	Longitude:	-117.934435 -117° 56' 4" West
		UTM Zone:	Zone 11 North
		UTM X Meters:	413535.92
		UTM Y Meters:	3743915.20
		Elevation:	136.00' above sea level

Maps Provided:

2012	1902
1981	1901
1972	1898
1965	1896
1950	
1949	
1942	
1935	

Disclaimer - Copyright and Trademark Notice

This Report contains certain information obtained from a variety of public and other sources reasonably available to Environmental Data Resources, Inc. It cannot be concluded from this Report that coverage information for the target and surrounding properties does not exist from other sources. NO WARRANTY EXPRESSED OR IMPLIED, IS MADE WHATSOEVER IN CONNECTION WITH THIS REPORT. ENVIRONMENTAL DATA RESOURCES, INC. SPECIFICALLY DISCLAIMS THE MAKING OF ANY SUCH WARRANTIES, INCLUDING WITHOUT LIMITATION, MERCHANTABILITY OR FITNESS FOR A PARTICULAR USE OR PURPOSE. ALL RISK IS ASSUMED BY THE USER. IN NO EVENT SHALL ENVIRONMENTAL DATA RESOURCES, INC. BE LIABLE TO ANYONE, WHETHER ARISING OUT OF ERRORS OR OMISSIONS, NEGLIGENCE, ACCIDENT OR ANY OTHER CAUSE, FOR ANY LOSS OF DAMAGE, INCLUDING, WITHOUT LIMITATION, SPECIAL, INCIDENTAL, CONSEQUENTIAL, OR EXEMPLARY DAMAGES. ANY LIABILITY ON THE PART OF ENVIRONMENTAL DATA RESOURCES, INC. IS STRICTLY LIMITED TO A REFUND OF THE AMOUNT PAID FOR THIS REPORT. Purchaser accepts this Report "AS IS". Any analyses, estimates, ratings, environmental risk levels or risk codes provided in this Report are provided for illustrative purposes only, and are not intended to provide, nor should they be interpreted as providing any facts regarding, or prediction or forecast of, any environmental risk for any property. Only a Phase I Environmental Site Assessment performed by an environmental professional can provide information regarding the environmental risk for any property. Additionally, the information provided in this Report is not to be construed as legal advice.

Copyright 2017 by Environmental Data Resources, Inc. All rights reserved. Reproduction in any media or format, in whole or in part, of any report or map of Environmental Data Resources, Inc., or its affiliates, is prohibited without prior written permission.

EDR and its logos (including Sanborn and Sanborn Map) are trademarks of Environmental Data Resources, Inc. or its affiliates. All other trademarks used herein are the property of their respective owners.

Topo Sheet Key

This EDR Topo Map Report is based upon the following USGS topographic map sheets.

2012 Source Sheets



Anaheim
2012
7.5-minute, 24000

1981 Source Sheets



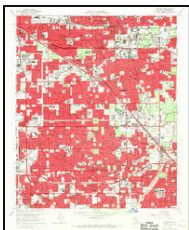
Anaheim
1981
7.5-minute, 24000
Aerial Photo Revised 1963

1972 Source Sheets



Anaheim
1972
7.5-minute, 24000
Aerial Photo Revised 1972

1965 Source Sheets



Anaheim
1965
7.5-minute, 24000
Aerial Photo Revised 1963

Topo Sheet Key

This EDR Topo Map Report is based upon the following USGS topographic map sheets.

1950 Source Sheets




Anaheim
1950
7.5-minute, 24000
Aerial Photo Revised 1947

1949 Source Sheets



Anaheim
1949
7.5-minute, 24000
Aerial Photo Revised 1947

1942 Source Sheets



ANAHEIM
1942
15-minute, 50000

1935 Source Sheets

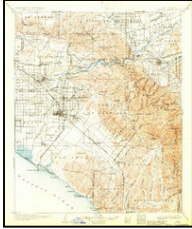


Garden Grove
1935
7.5-minute, 31680

Topo Sheet Key

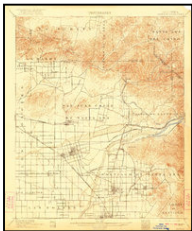
This EDR Topo Map Report is based upon the following USGS topographic map sheets.

1902 Source Sheets



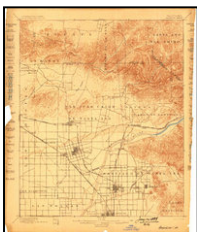
Corona
1902
30-minute, 125000

1901 Source Sheets



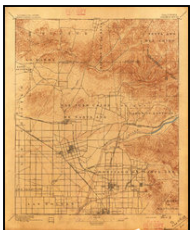
Anaheim
1901
15-minute, 62500

1898 Source Sheets

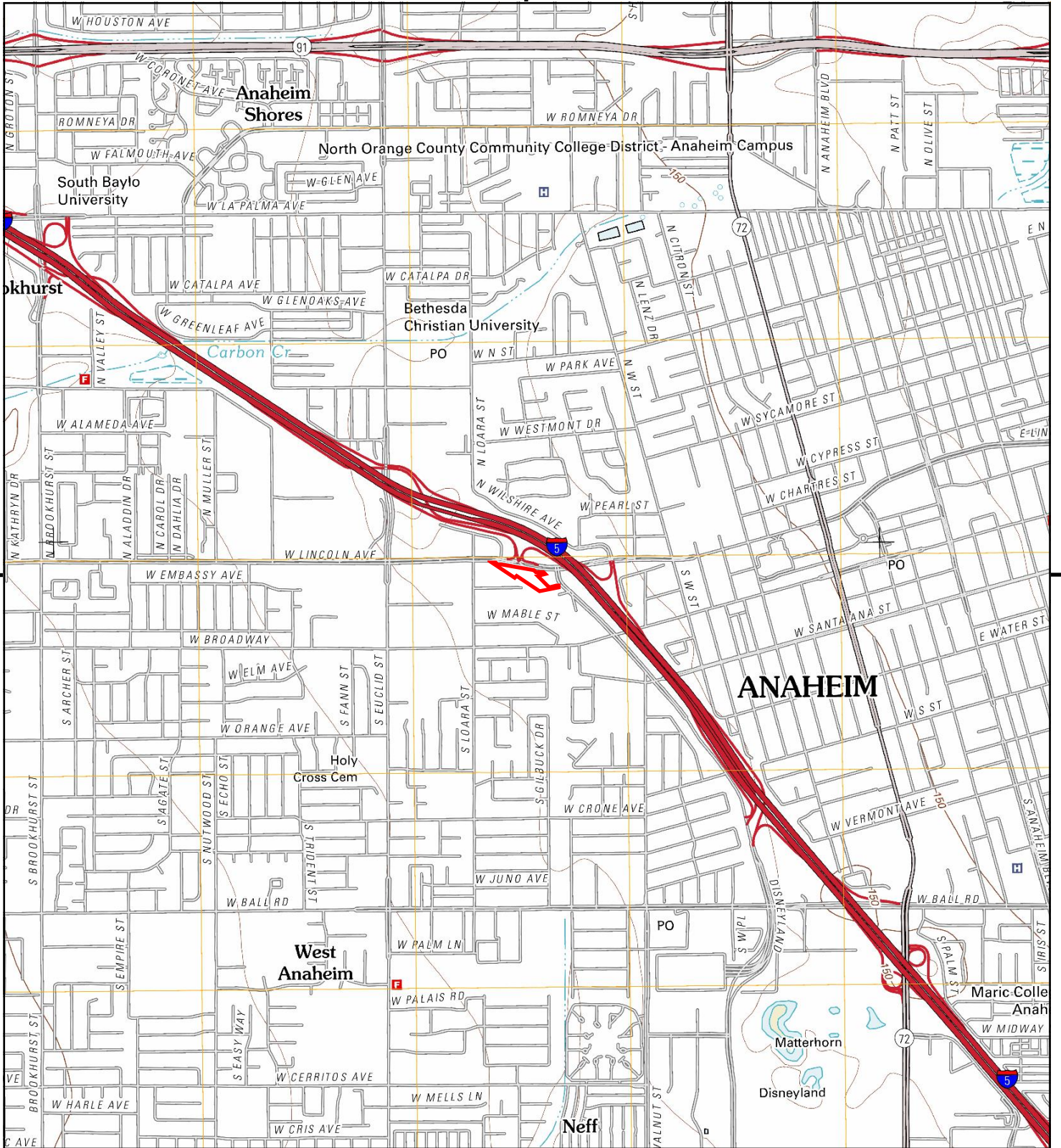


Anaheim
1898
15-minute, 62500

1896 Source Sheets



Anaheim
1896
15-minute, 62500



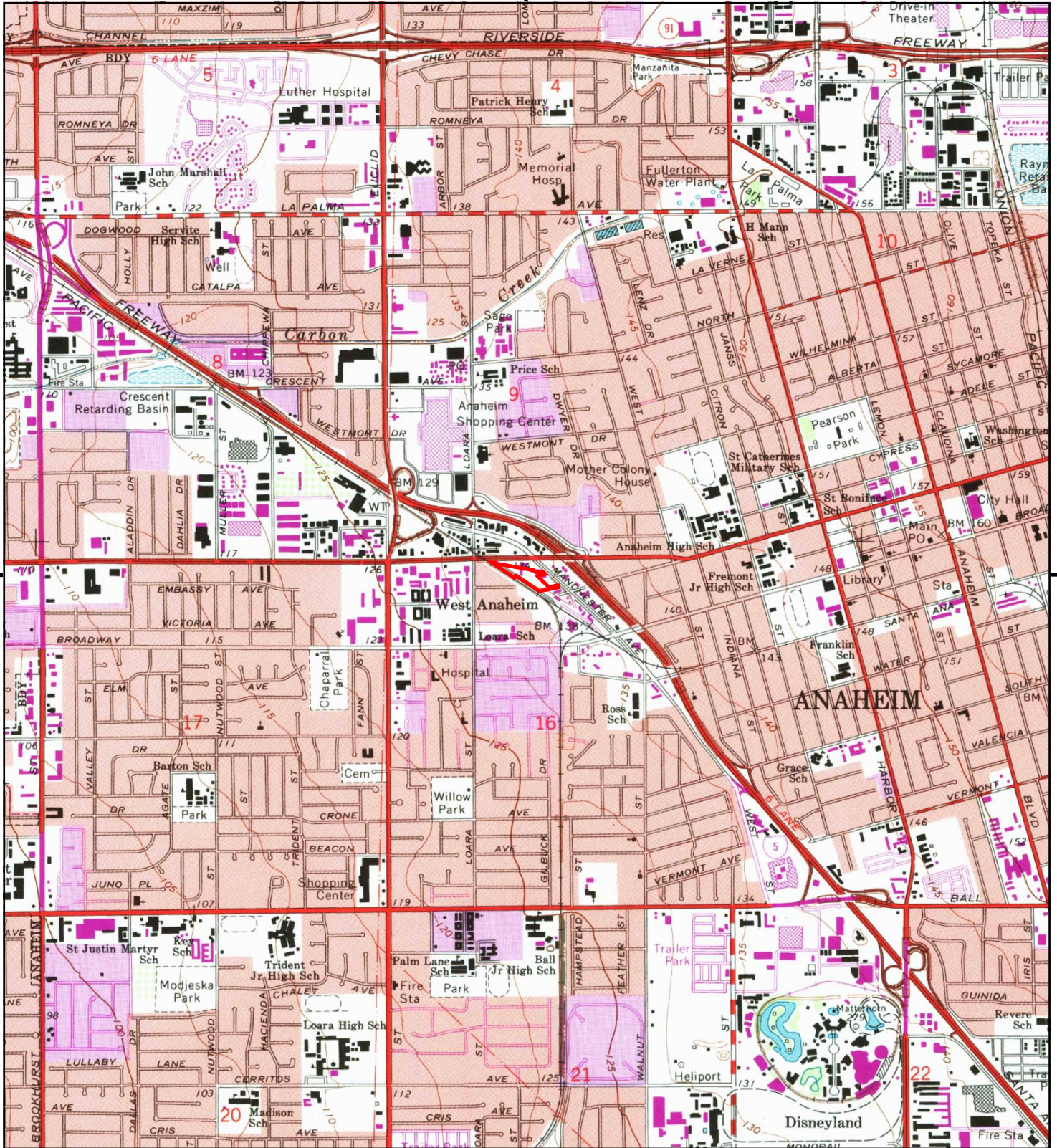
This report includes information from the following map sheet(s).



TP, Anaheim, 2012, 7.5-minute

SITE NAME: OCTA-TSOC
 ADDRESS: W Lincoln Avenue
 Anaheim, CA 92802
 CLIENT: Rincon





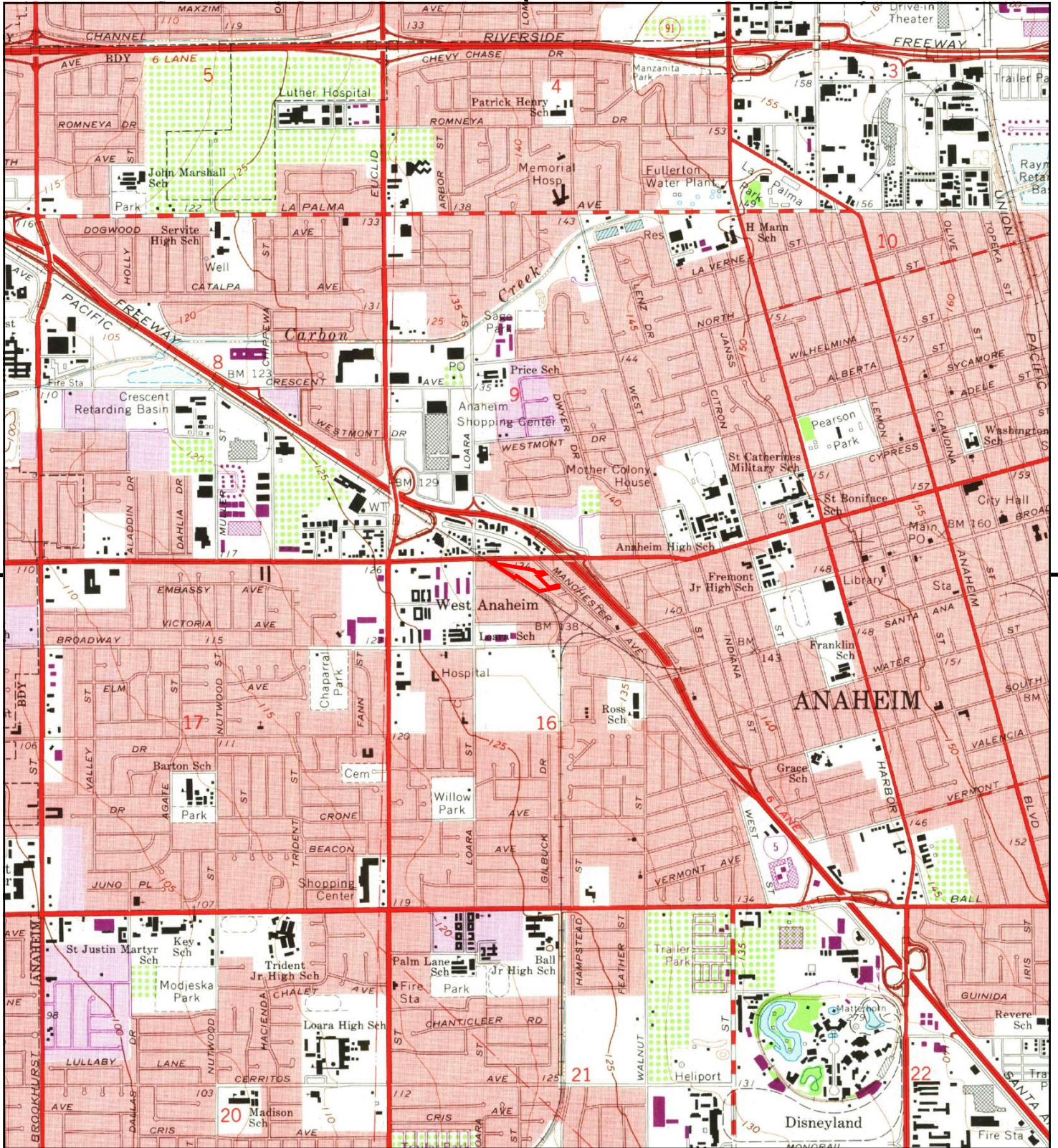
This report includes information from the following map sheet(s).



TP, Anaheim, 1981, 7.5-minute

SITE NAME: OCTA-TSOC
 ADDRESS: W Lincoln Avenue
 Anaheim, CA 92802
 CLIENT: Rincon





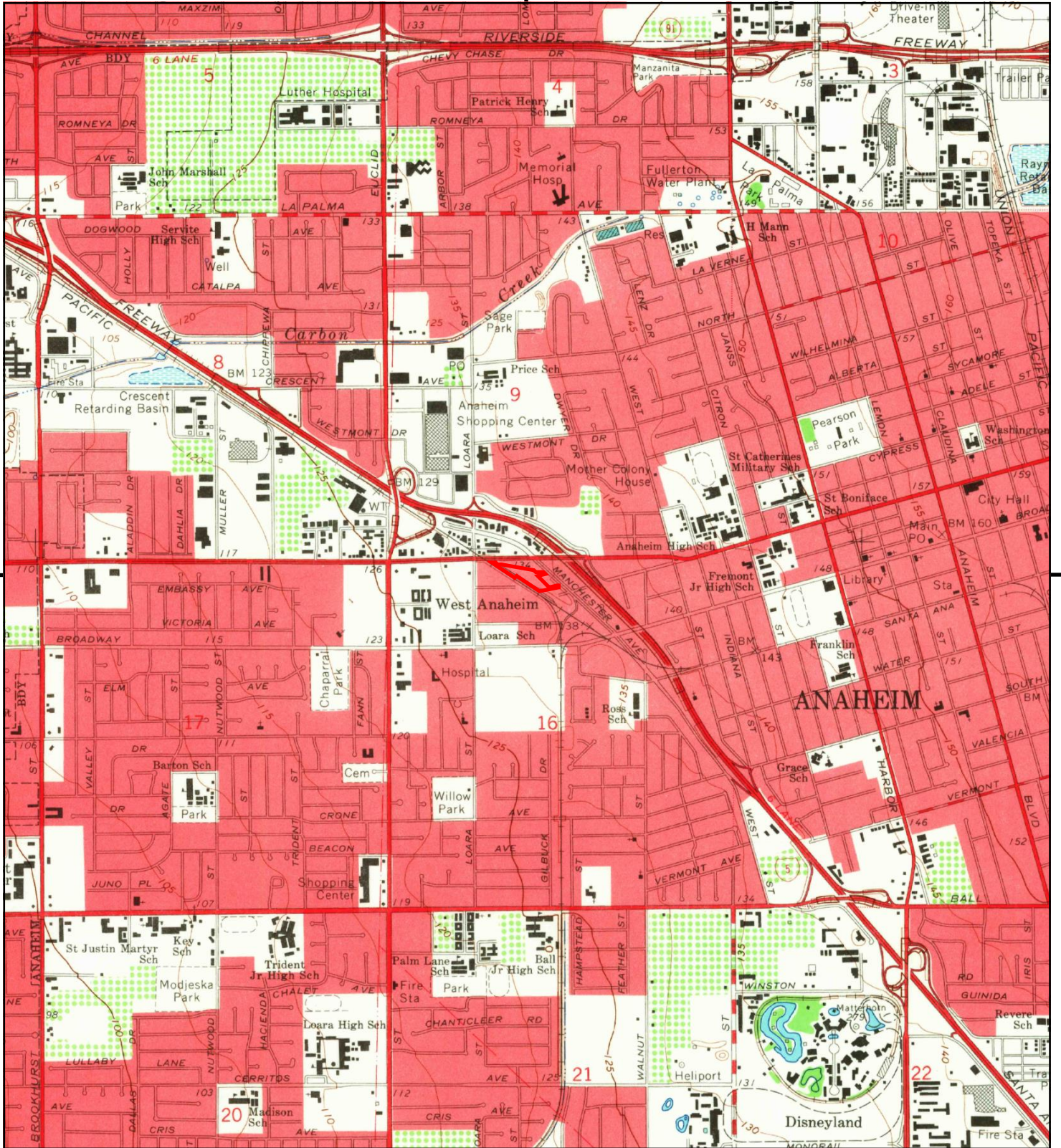
This report includes information from the following map sheet(s).



TP, Anaheim, 1972, 7.5-minute

SITE NAME: OCTA-TSOC
 ADDRESS: W Lincoln Avenue
 Anaheim, CA 92802
 CLIENT: Rincon





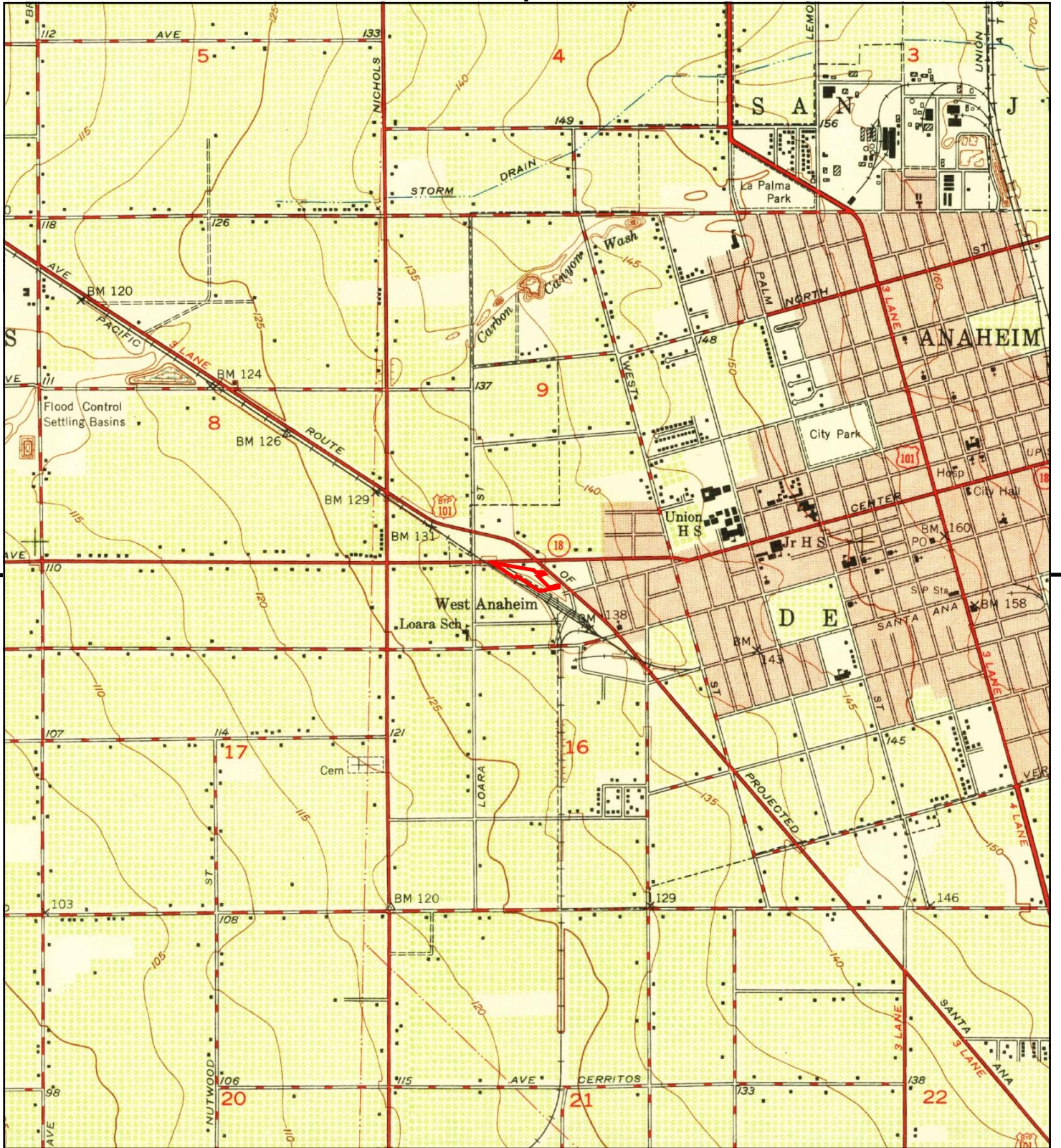
This report includes information from the following map sheet(s).



TP, Anaheim, 1965, 7.5-minute

SITE NAME: OCTA-TSOC
 ADDRESS: W Lincoln Avenue
 Anaheim, CA 92802
 CLIENT: Rincon





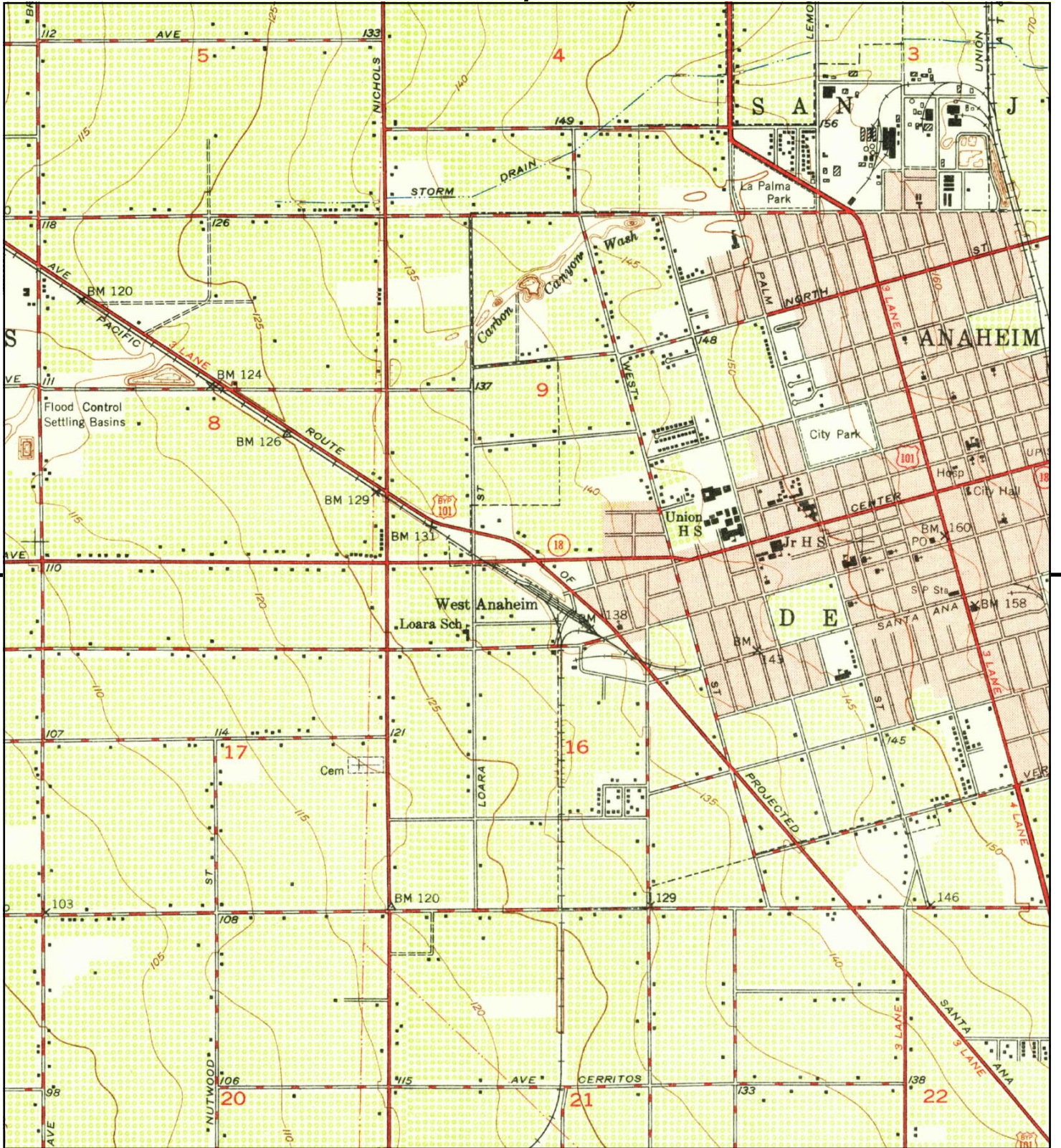
This report includes information from the following map sheet(s).



TP, Anaheim, 1950, 7.5-minute

SITE NAME: OCTA-TSOC
 ADDRESS: W Lincoln Avenue
 Anaheim, CA 92802
 CLIENT: Rincon





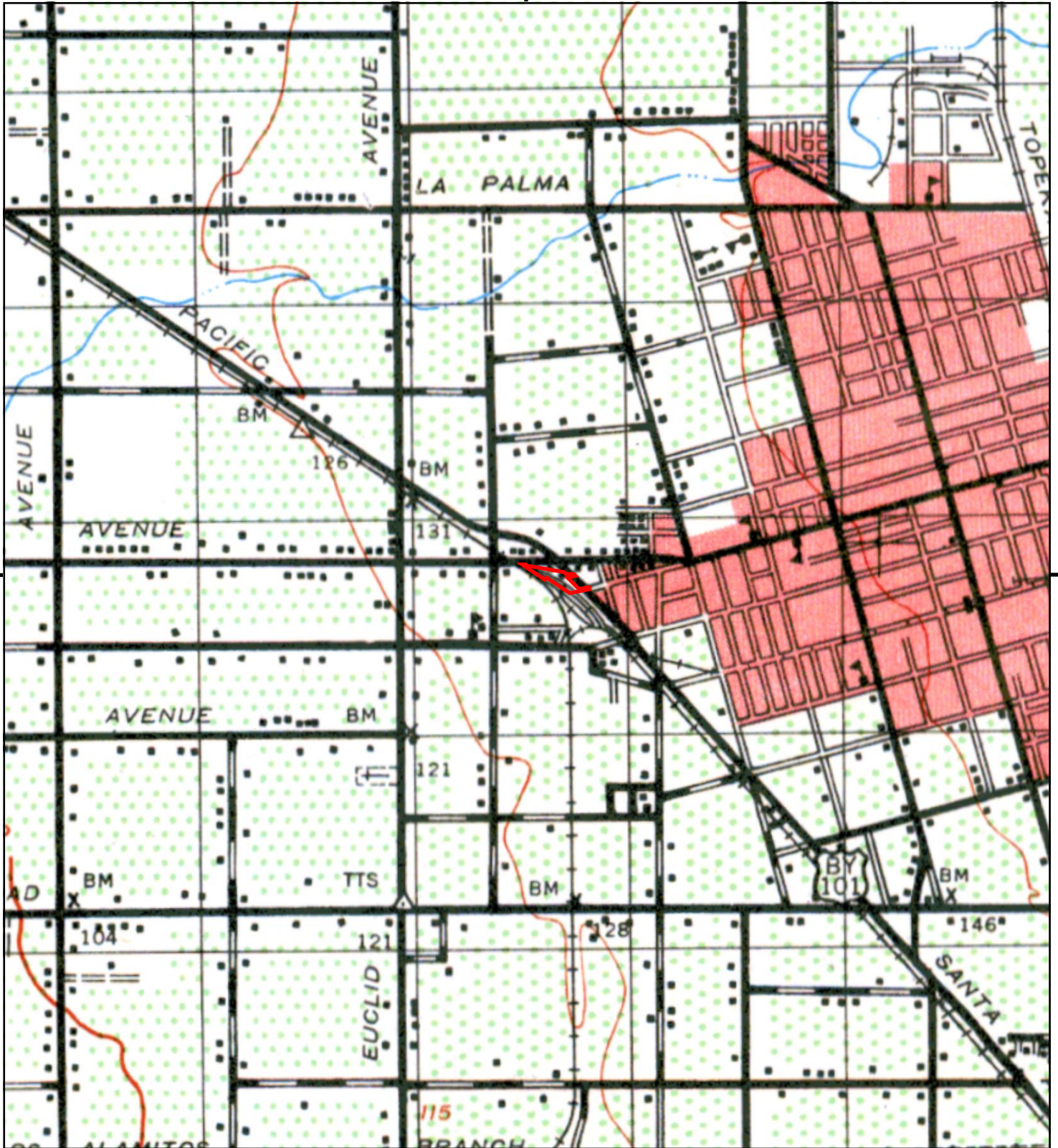
This report includes information from the following map sheet(s).



TP, Anaheim, 1949, 7.5-minute

SITE NAME: OCTA-TSOC
 ADDRESS: W Lincoln Avenue
 Anaheim, CA 92802
 CLIENT: Rincon





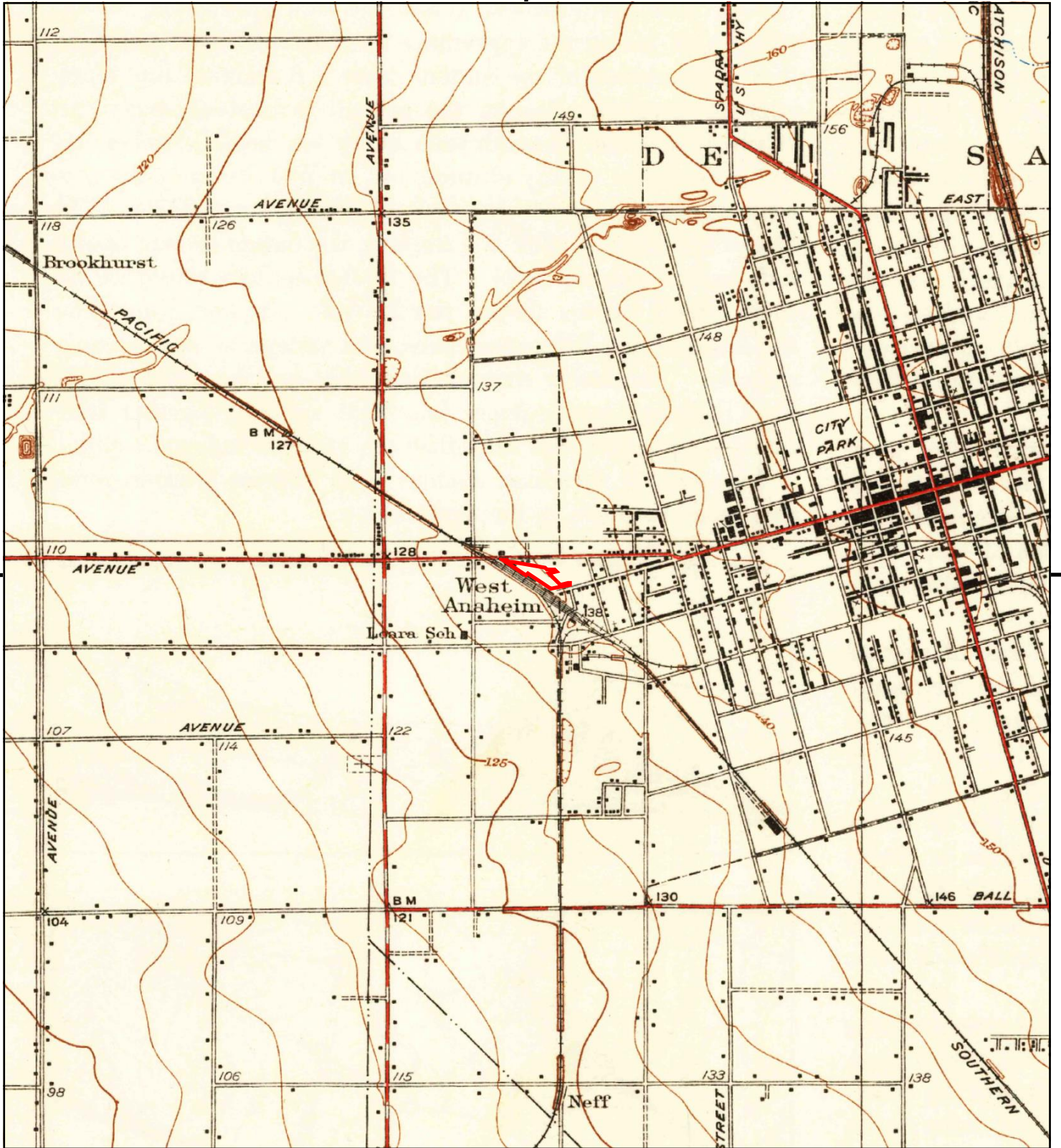
This report includes information from the following map sheet(s).



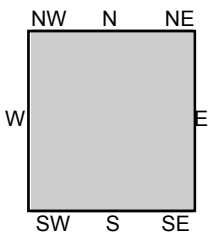
TP, ANAHEIM, 1942, 15-minute

SITE NAME: OCTA-TSOC
 ADDRESS: W Lincoln Avenue
 Anaheim, CA 92802
 CLIENT: Rincon





This report includes information from the following map sheet(s).



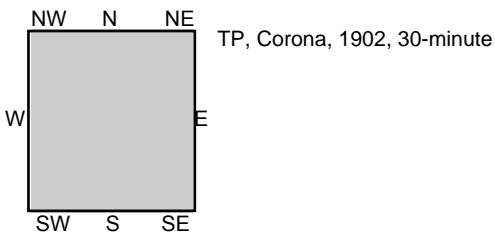
TP, Garden Grove, 1935, 7.5-minute

SITE NAME: OCTA-TSOC
 ADDRESS: W Lincoln Avenue
 Anaheim, CA 92802
 CLIENT: Rincon





This report includes information from the following map sheet(s).

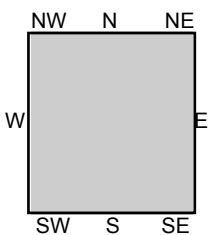


SITE NAME: OCTA-TSOC
ADDRESS: W Lincoln Avenue
Anaheim, CA 92802
CLIENT: Rincon





This report includes information from the following map sheet(s).



TP, Anaheim, 1901, 15-minute

SITE NAME: OCTA-TSOC
ADDRESS: W Lincoln Avenue
Anaheim, CA 92802
CLIENT: Rincon





This report includes information from the following map sheet(s).



TP, Anaheim, 1898, 15-minute

SITE NAME: OCTA-TSOC
ADDRESS: W Lincoln Avenue
Anaheim, CA 92802
CLIENT: Rincon





This report includes information from the following map sheet(s).



TP, Anaheim, 1896, 15-minute

SITE NAME: OCTA-TSOC
ADDRESS: W Lincoln Avenue
Anaheim, CA 92802
CLIENT: Rincon





OCTA-TSOC

W Lincoln Avenue

Anaheim, CA 92802

Inquiry Number: 5006557.3

August 22, 2017

Certified Sanborn® Map Report



6 Armstrong Road, 4th floor
Shelton, CT 06484
Toll Free: 800.352.0050
www.edrnet.com

Certified Sanborn® Map Report

08/22/17

Site Name:

OCTA-TSOC
W Lincoln Avenue
Anaheim, CA 92802
EDR Inquiry # 5006557.3

Client Name:

Rincon
180 North Ashwood Avenue
Ventura, CA 93003-0000
Contact: Sarah Larese



The Sanborn Library has been searched by EDR and maps covering the target property location as provided by Rincon were identified for the years listed below. The Sanborn Library is the largest, most complete collection of fire insurance maps. The collection includes maps from Sanborn, Bromley, Perris & Browne, Hopkins, Barlow, and others. Only Environmental Data Resources Inc. (EDR) is authorized to grant rights for commercial reproduction of maps by the Sanborn Library LLC, the copyright holder for the collection. Results can be authenticated by visiting www.edrnet.com/sanborn.

The Sanborn Library is continually enhanced with newly identified map archives. This report accesses all maps in the collection as of the day this report was generated.

Certified Sanborn Results:

Certification # 8099-4088-8F06

PO # 16-03318

Project 16-03318

Maps Provided:

1963
1949
1940
1922



Sanborn® Library search results

Certification #: 8099-4088-8F06

The Sanborn Library includes more than 1.2 million fire insurance maps from Sanborn, Bromley, Perris & Browne, Hopkins, Barlow and others which track historical property usage in approximately 12,000 American cities and towns. Collections searched:

- Library of Congress
- University Publications of America
- EDR Private Collection

The Sanborn Library LLC Since 1866™

Limited Permission To Make Copies

Rincon (the client) is permitted to make up to FIVE photocopies of this Sanborn Map transmittal and each fire insurance map accompanying this report solely for the limited use of its customer. No one other than the client is authorized to make copies. Upon request made directly to an EDR Account Executive, the client may be permitted to make a limited number of additional photocopies. This permission is conditioned upon compliance by the client, its customer and their agents with EDR's copyright policy; a copy of which is available upon request.

Disclaimer - Copyright and Trademark Notice

This Report contains certain information obtained from a variety of public and other sources reasonably available to Environmental Data Resources, Inc. It cannot be concluded from this Report that coverage information for the target and surrounding properties does not exist from other sources. NO WARRANTY EXPRESSED OR IMPLIED, IS MADE WHATSOEVER IN CONNECTION WITH THIS REPORT. ENVIRONMENTAL DATA RESOURCES, INC. SPECIFICALLY DISCLAIMS THE MAKING OF ANY SUCH WARRANTIES, INCLUDING WITHOUT LIMITATION, MERCHANTABILITY OR FITNESS FOR A PARTICULAR USE OR PURPOSE. ALL RISK IS ASSUMED BY THE USER. IN NO EVENT SHALL ENVIRONMENTAL DATA RESOURCES, INC. BE LIABLE TO ANYONE, WHETHER ARISING OUT OF ERRORS OR OMISSIONS, NEGLIGENCE, ACCIDENT OR ANY OTHER CAUSE, FOR ANY LOSS OF DAMAGE, INCLUDING, WITHOUT LIMITATION, SPECIAL, INCIDENTAL, CONSEQUENTIAL, OR EXEMPLARY DAMAGES. ANY LIABILITY ON THE PART OF ENVIRONMENTAL DATA RESOURCES, INC. IS STRICTLY LIMITED TO A REFUND OF THE AMOUNT PAID FOR THIS REPORT. Purchaser accepts this Report "AS IS". Any analyses, estimates, ratings, environmental risk levels or risk codes provided in this Report are provided for illustrative purposes only, and are not intended to provide, nor should they be interpreted as providing any facts regarding, or prediction or forecast of, any environmental risk for any property. Only a Phase I Environmental Site Assessment performed by an environmental professional can provide information regarding the environmental risk for any property. Additionally, the information provided in this Report is not to be construed as legal advice. Copyright 2017 by Environmental Data Resources, Inc. All rights reserved. Reproduction in any media or format, in whole or in part, of any report or map of Environmental Data Resources, Inc., or its affiliates, is prohibited without prior written permission.

EDR and its logos (including Sanborn and Sanborn Map) are trademarks of Environmental Data Resources, Inc. or its affiliates. All other trademarks used herein are the property of their respective owners.

Sanborn Sheet Key

This Certified Sanborn Map Report is based upon the following Sanborn Fire Insurance map sheets.



1963 Source Sheets



Volume 1, Sheet 2
1963



Volume 1, Sheet 30
1963

1949 Source Sheets



Volume 1, Sheet 2
1949



Volume 1, Sheet 30
1949

1940 Source Sheets



Volume 1, Sheet 2
1940



Volume 1, Sheet 30
1940

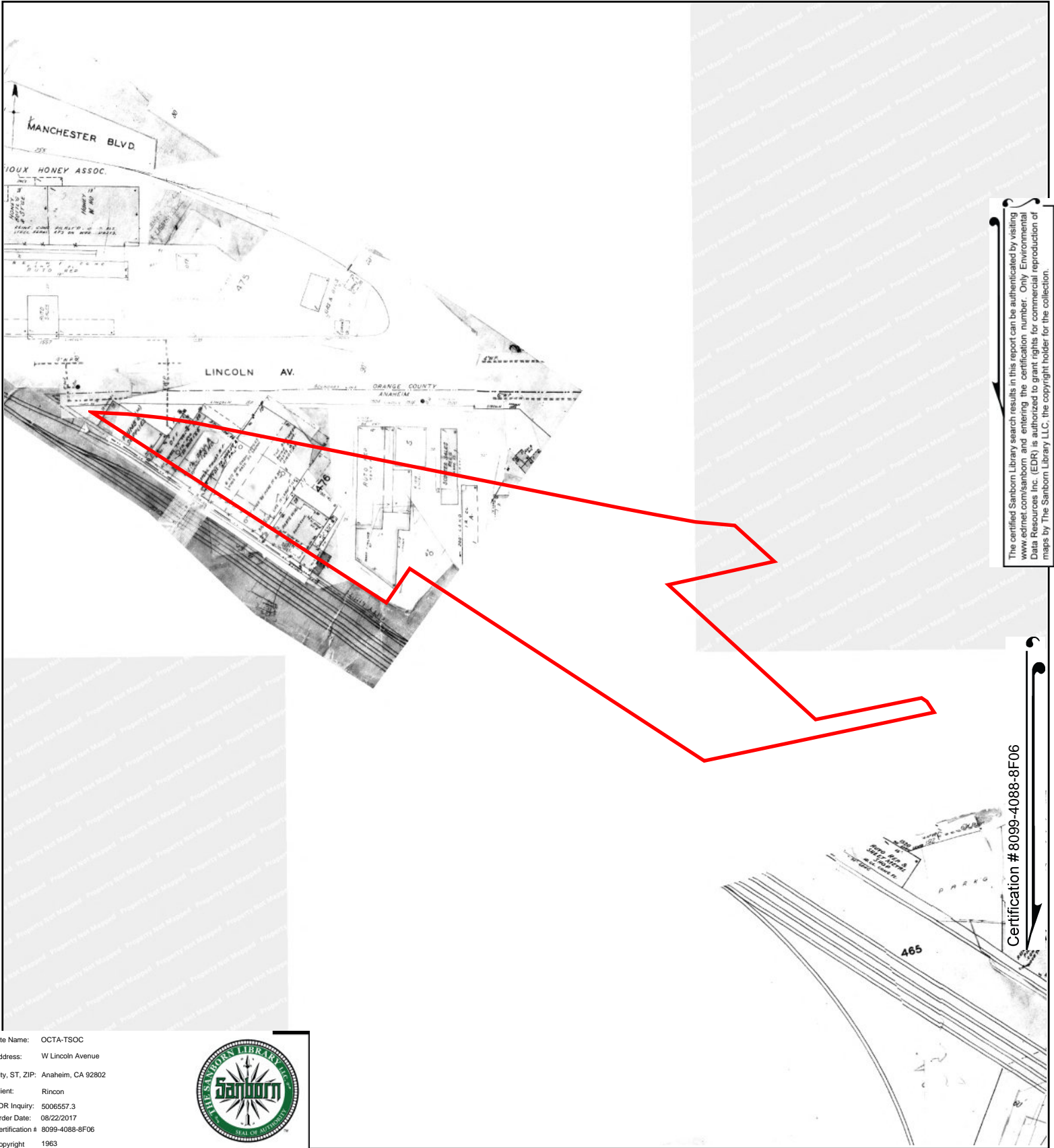
1922 Source Sheets



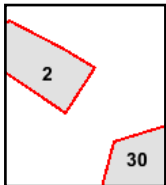

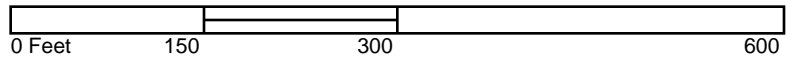
Volume 1, Sheet 2
1922



Volume 1, Sheet 30
1922

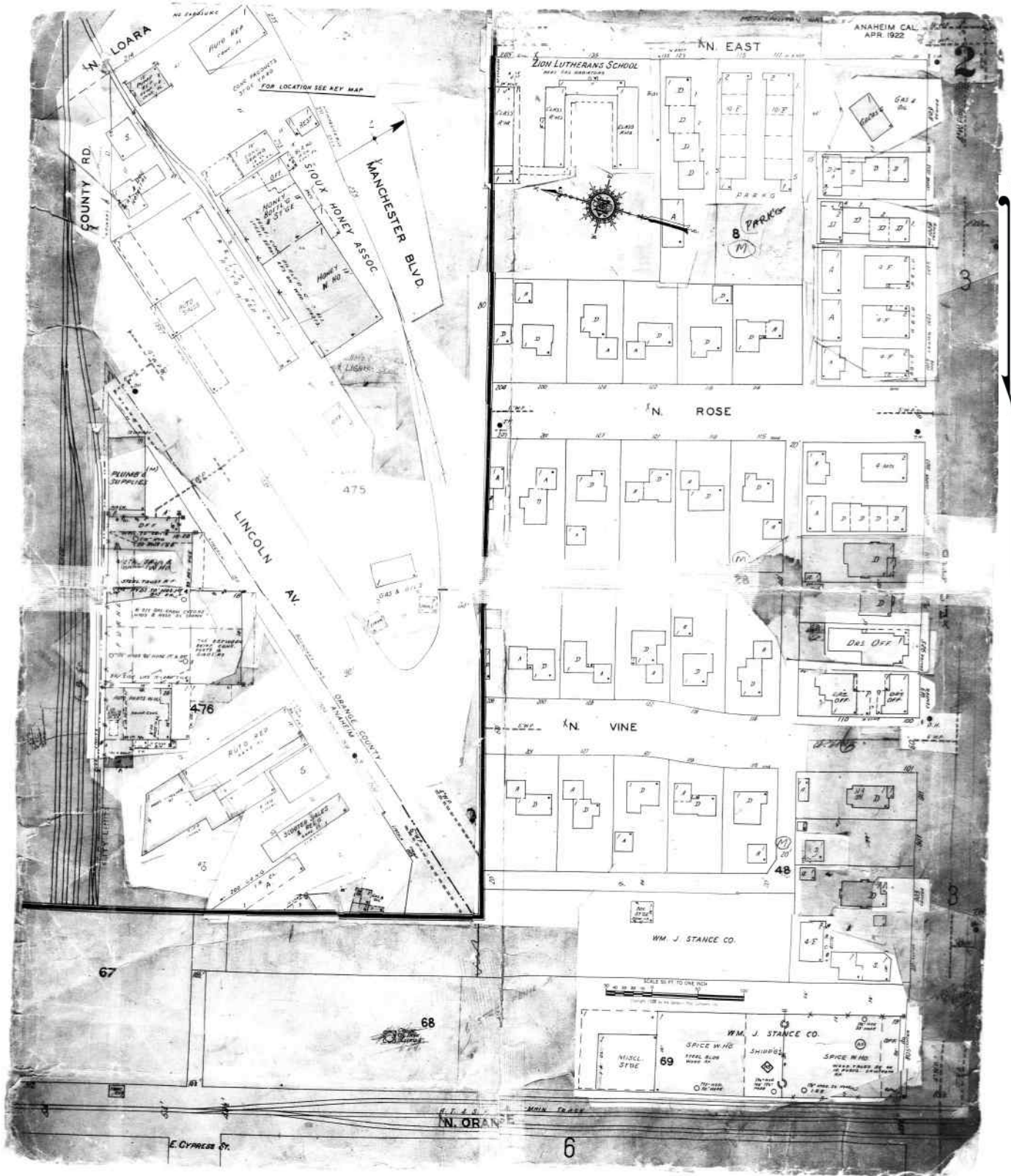


This Certified Sanborn Map combines the following sheets.
 Outlined areas indicate map sheets within the collection.



Volume 1, Sheet 30
 Volume 1, Sheet 2



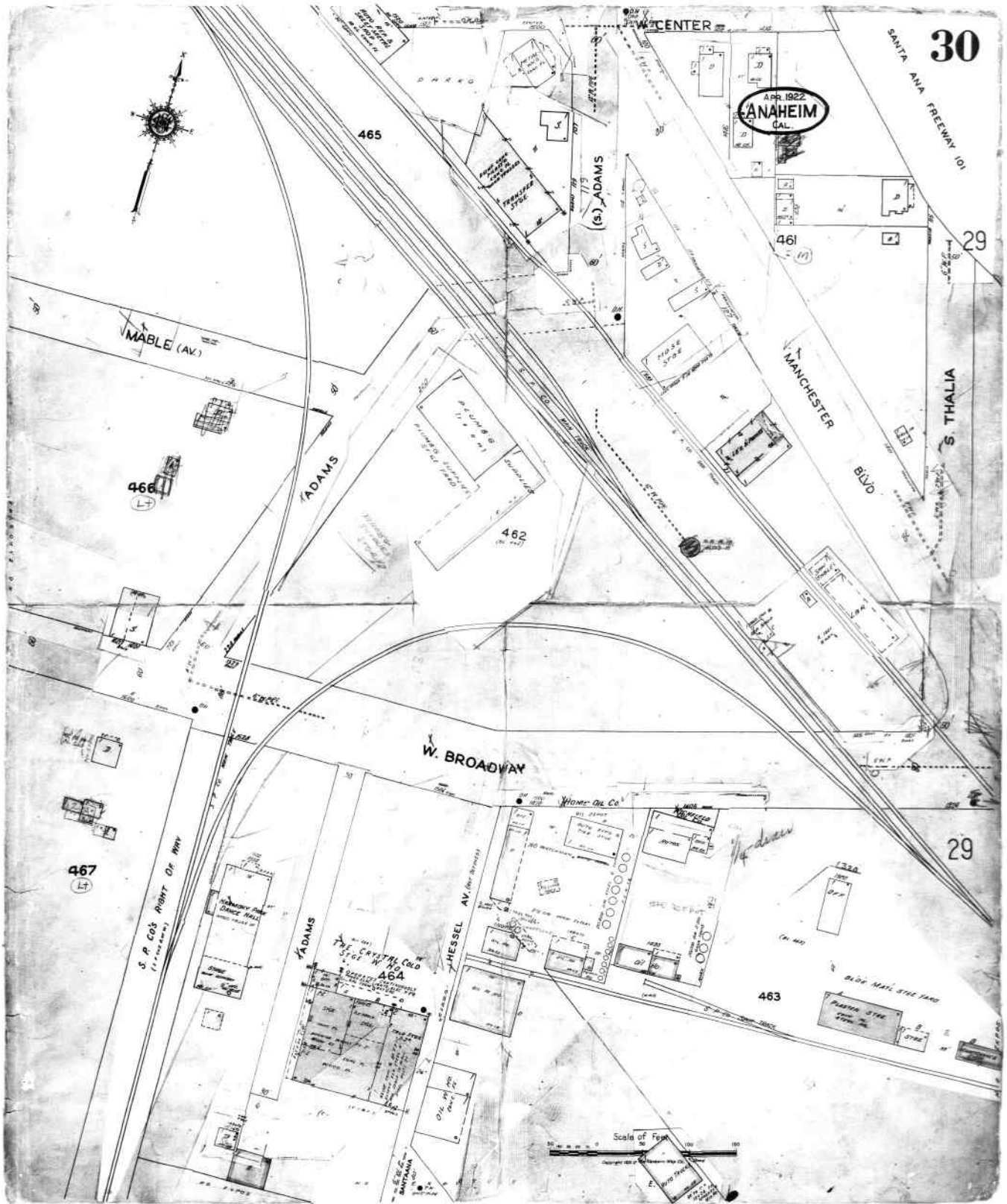


The certified Sanborn Library search results in this report can be authenticated by visiting www.edr.com/sanborn and entering the certification number. Only Environmental Data Resources Inc. (EDR) is authorized to grant rights for commercial reproduction of maps by The Sanborn Library LLC, the copyright holder for the collection.

Certification # 8099-4088-8F06

Site Name: OCTA-TSOC
 Address: W Lincoln Avenue
 City, ST, ZIP: Anaheim, CA 92802
 Client: Rincon
 EDR Inquiry: 5006557.3
 Order Date: 08/22/2017
 Certification #: 8099-4088-8F06
 Copyright: 1963



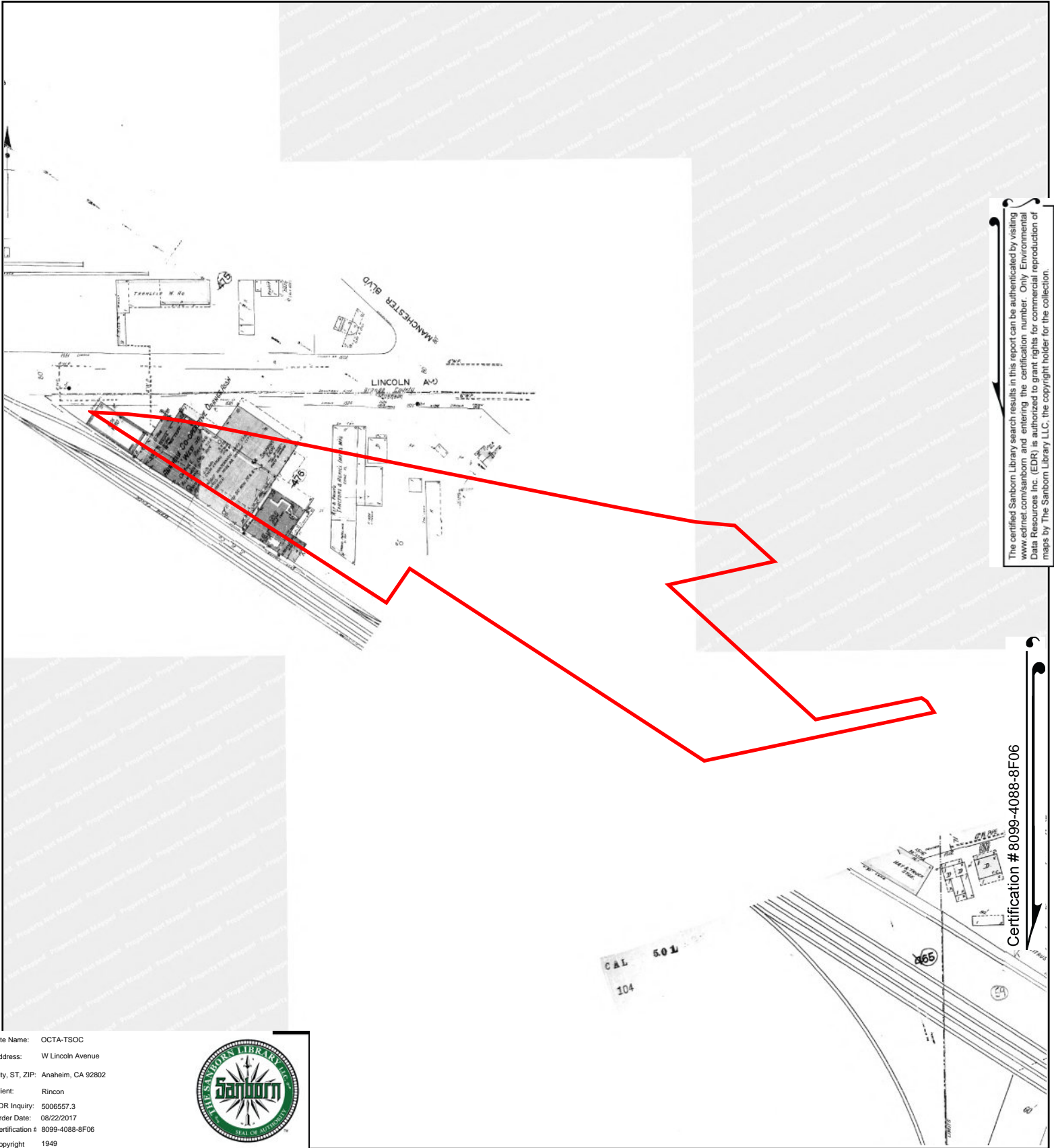


The certified Sanborn Library search results in this report can be authenticated by visiting www.edrnet.com/sanborn and entering the certification number. Only Environmental Data Resources Inc. (EDR) is authorized to grant rights for commercial reproduction of maps by The Sanborn Library LLC, the copyright holder for the collection.

Certification # 8099-4088-8F06

Site Name: OCTA-TSOC
 Address: W Lincoln Avenue
 City, ST, ZIP: Anaheim, CA 92802
 Client: Rincon
 EDR Inquiry: 5006557.3
 Order Date: 08/22/2017
 Certification # 8099-4088-8F06
 Copyright 1963





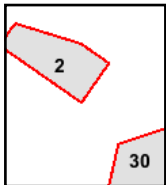

The certified Sanborn Library search results in this report can be authenticated by visiting www.edrnet.com/sanborn and entering the certification number. Only Environmental Data Resources Inc. (EDR) is authorized to grant rights for commercial reproduction of maps by The Sanborn Library LLC, the copyright holder for the collection.

Certification # 8099-4088-8F06

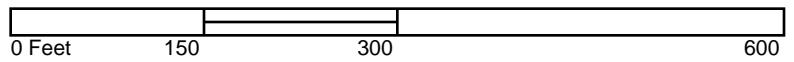
Site Name: OCTA-TSOC
 Address: W Lincoln Avenue
 City, ST, ZIP: Anaheim, CA 92802
 Client: Rincon
 EDR Inquiry: 5006557.3
 Order Date: 08/22/2017
 Certification #: 8099-4088-8F06
 Copyright: 1949

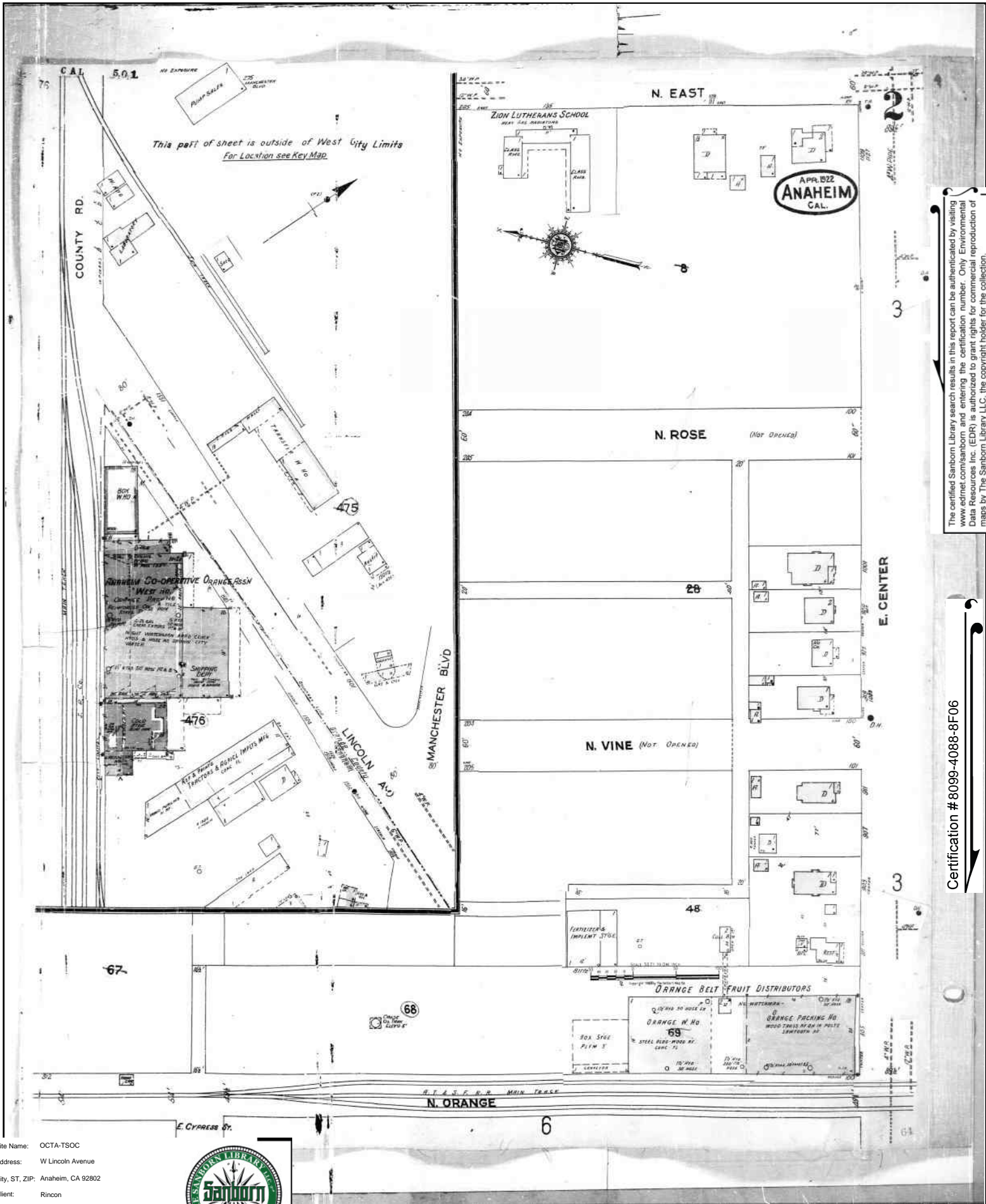


This Certified Sanborn Map combines the following sheets.
 Outlined areas indicate map sheets within the collection.



Volume 1, Sheet 30
 Volume 1, Sheet 2



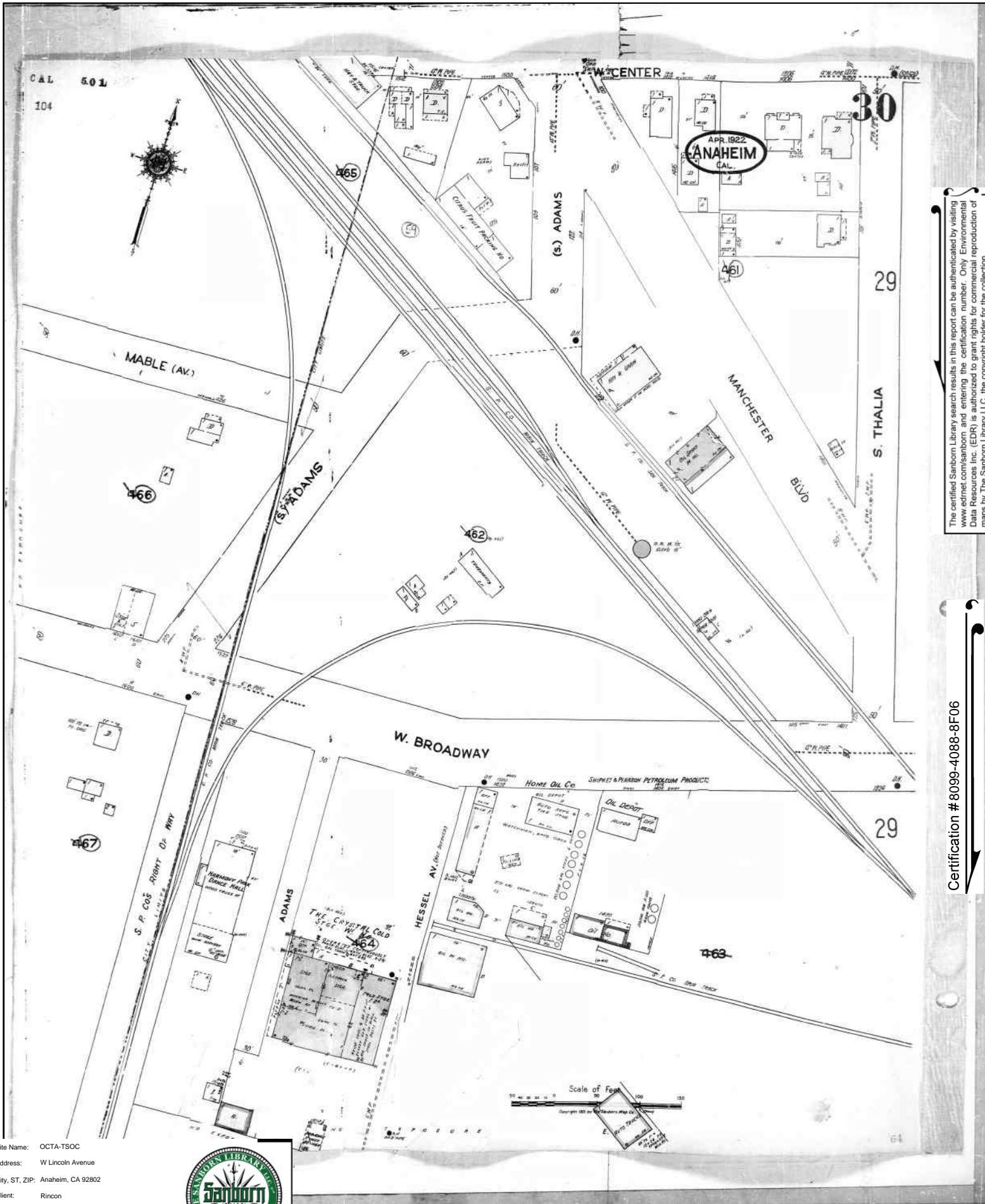


The certified Sanborn Library search results in this report can be authenticated by visiting www.edr.com/sanborn and entering the certification number. Only Environmental Data Resources Inc. (EDR) is authorized to grant rights for commercial reproduction of maps by The Sanborn Library LLC, the copyright holder for the collection.

Certification # 8099-4088-8F06

Site Name: OCTA-TSOC
 Address: W Lincoln Avenue
 City, ST, ZIP: Anaheim, CA 92802
 Client: Rincon
 EDR Inquiry: 5006557.3
 Order Date: 08/22/2017
 Certification #: 8099-4088-8F06
 Copyright: 1949



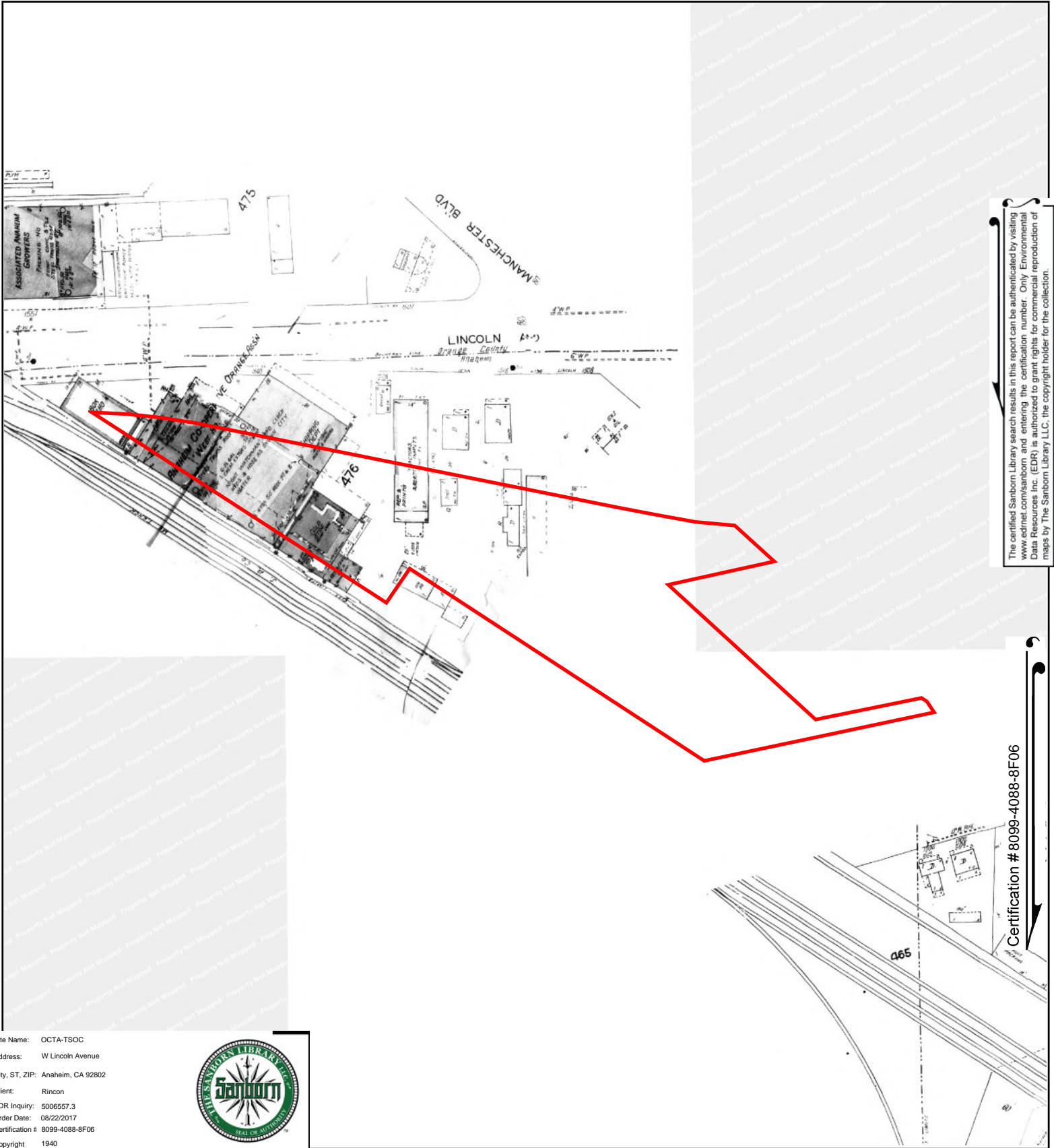


The certified Sanborn Library search results in this report can be authenticated by visiting www.edrnet.com/sanborn and entering the certification number. Only Environmental Data Resources Inc. (EDR) is authorized to grant rights for commercial reproduction of maps by The Sanborn Library LLC, the copyright holder for the collection.

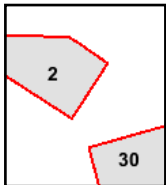

Certification # 8099-4088-8F06

Site Name: OCTA-TSOC
 Address: W Lincoln Avenue
 City, ST, ZIP: Anaheim, CA 92802
 Client: Rincon
 EDR Inquiry: 5006557.3
 Order Date: 08/22/2017
 Certification #: 8099-4088-8F06
 Copyright: 1949

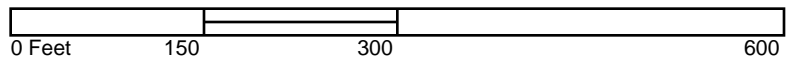


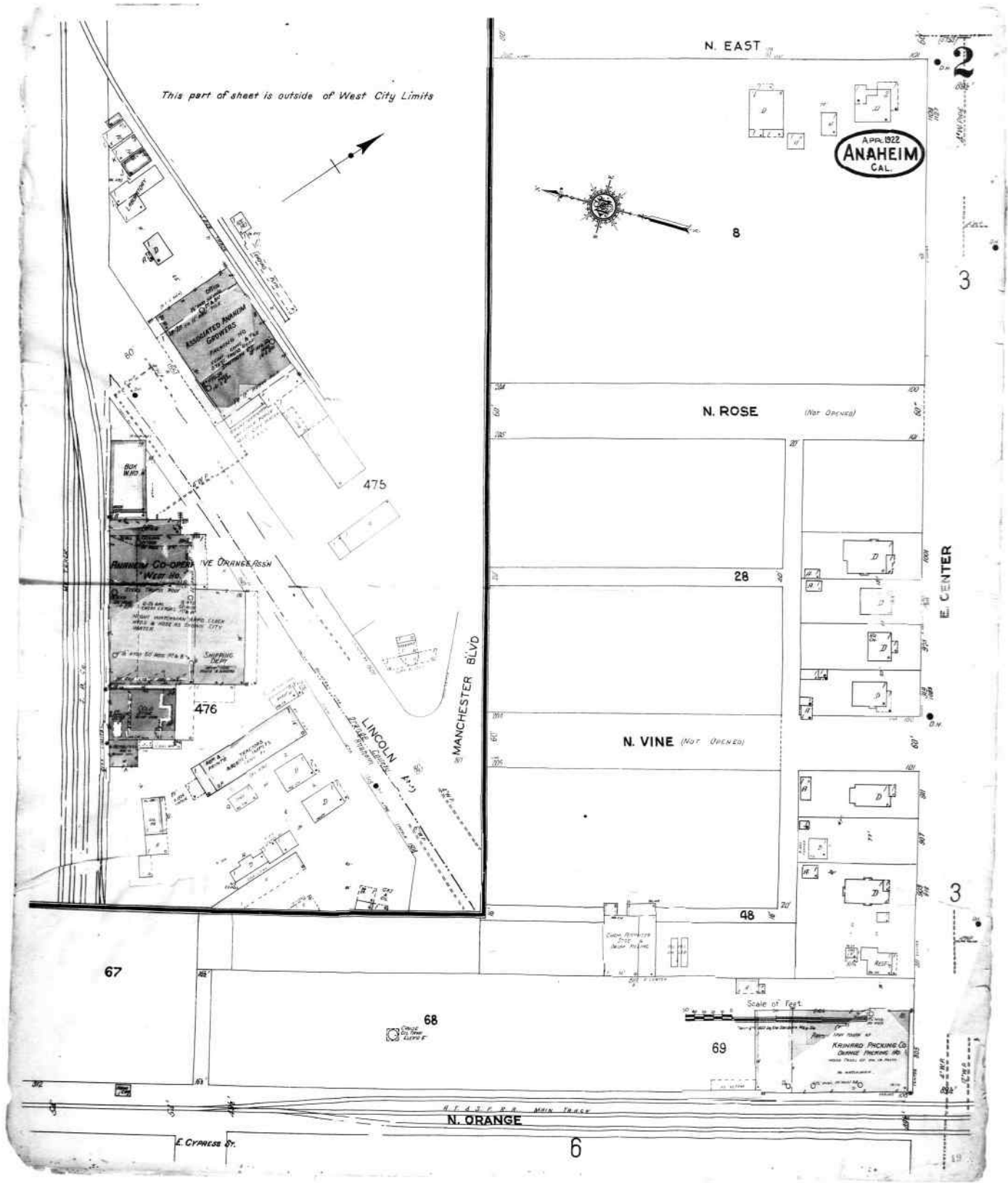


This Certified Sanborn Map combines the following sheets.
 Outlined areas indicate map sheets within the collection.



Volume 1, Sheet 30
 Volume 1, Sheet 2



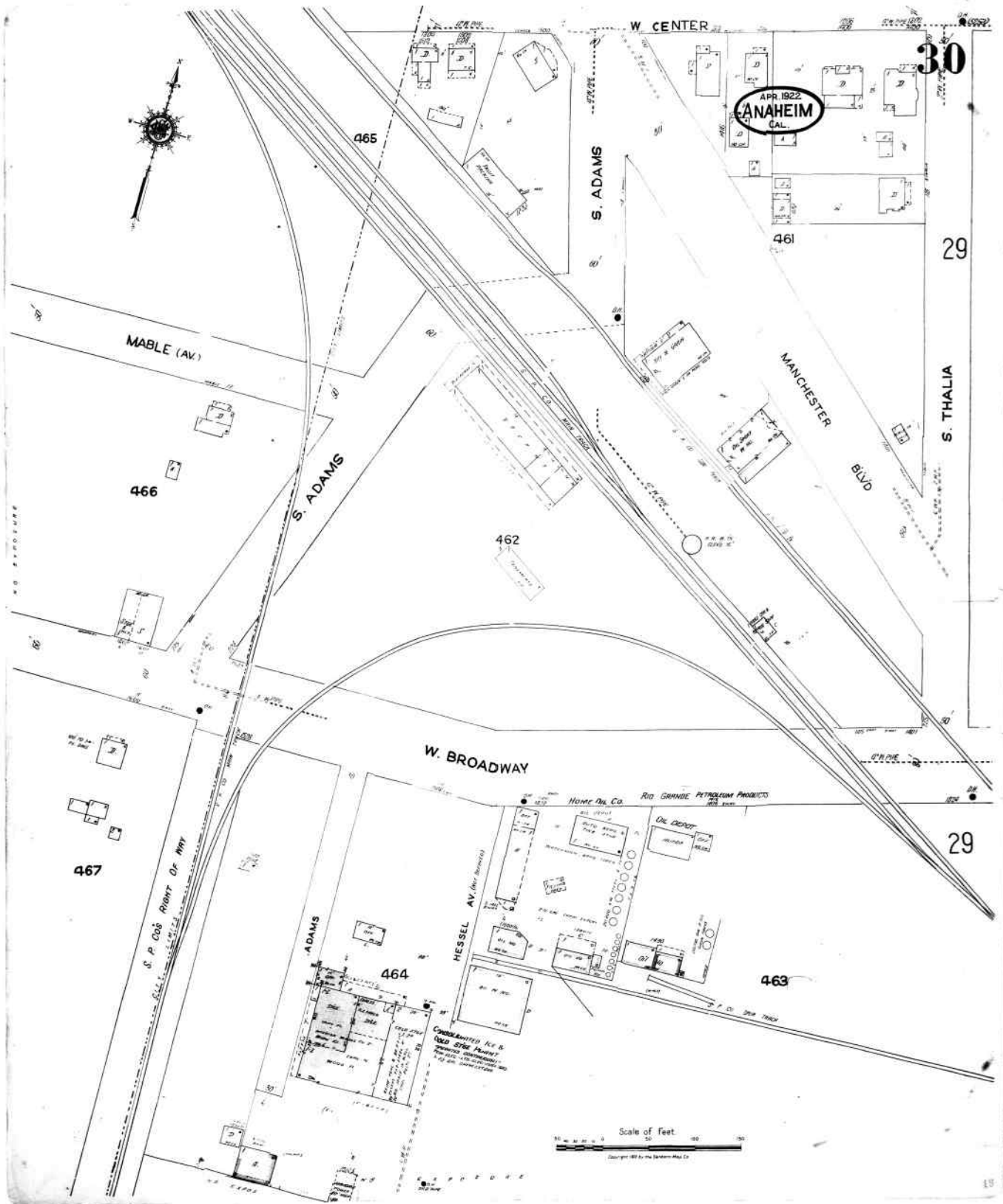


The certified Sanborn Library search results in this report can be authenticated by visiting www.edrnet.com/sanborn and entering the certification number. Only Environmental Data Resources Inc. (EDR) is authorized to grant rights for commercial reproduction of maps by The Sanborn Library LLC, the copyright holder for the collection.

Certification # 8099-4088-8F06

Site Name: OCTA-TSOC
 Address: W Lincoln Avenue
 City, ST, ZIP: Anaheim, CA 92802
 Client: Rincon
 EDR Inquiry: 5006557.3
 Order Date: 08/22/2017
 Certification # 8099-4088-8F06
 Copyright 1940



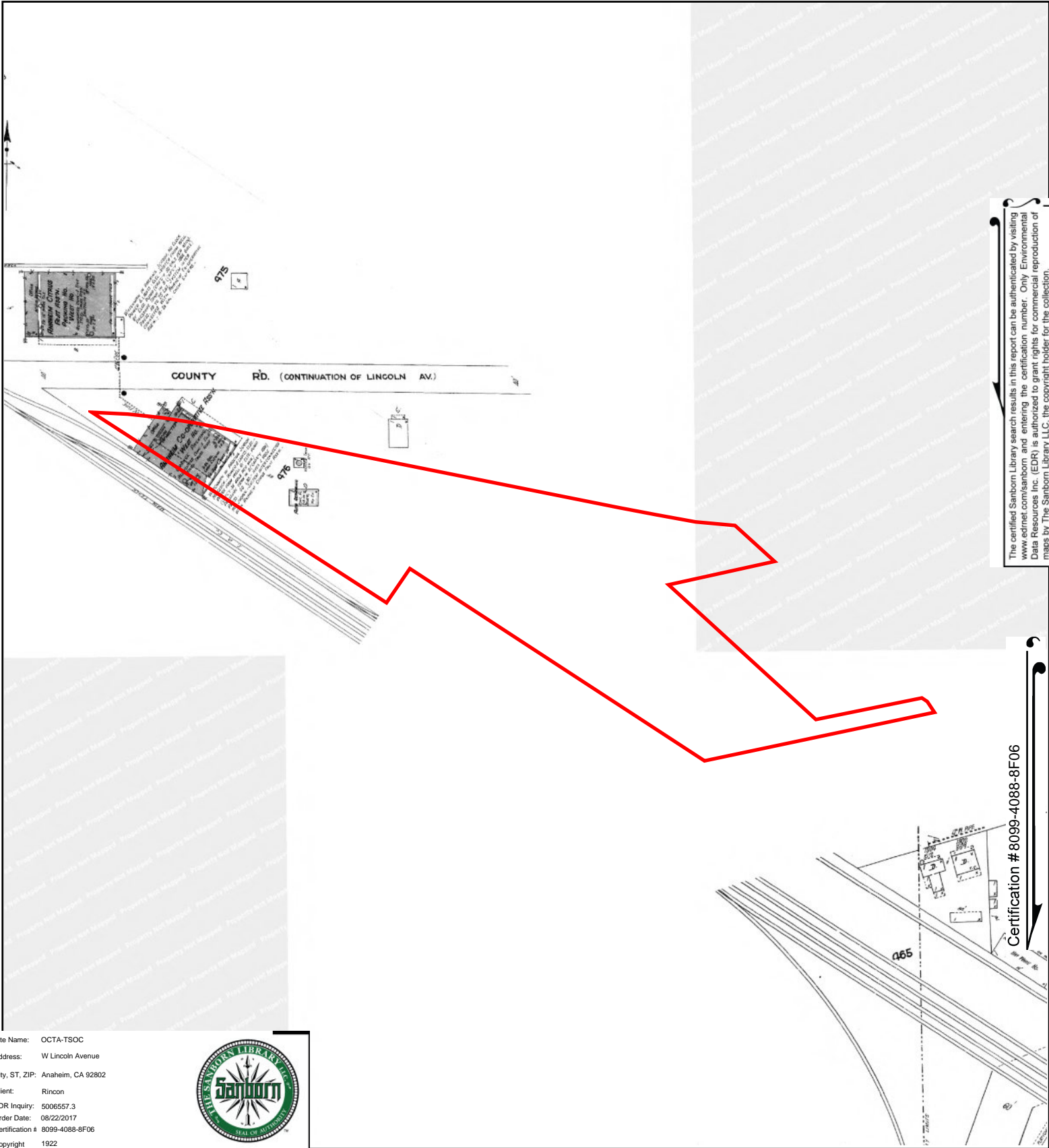


The certified Sanborn Library search results in this report can be authenticated by visiting www.edrnet.com/sanborn and entering the certification number. Only Environmental Data Resources Inc. (EDR) is authorized to grant rights for commercial reproduction of maps by The Sanborn Library LLC, the copyright holder for the collection.

Certification # 8099-4088-8F06

Site Name: OCTA-TSOC
 Address: W Lincoln Avenue
 City, ST, ZIP: Anaheim, CA 92802
 Client: Rincon
 EDR Inquiry: 5006557.3
 Order Date: 08/22/2017
 Certification # 8099-4088-8F06
 Copyright 1940





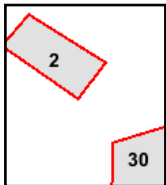
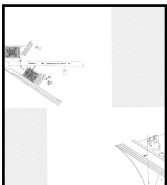
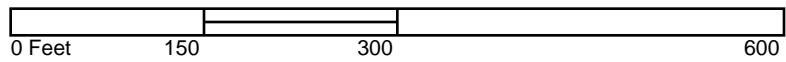
The certified Sanborn Library search results in this report can be authenticated by visiting www.edrnet.com/sanborn and entering the certification number. Only Environmental Data Resources Inc. (EDR) is authorized to grant rights for commercial reproduction of maps by The Sanborn Library LLC, the copyright holder for the collection.

Certification # 8099-4088-8F06

Site Name: OCTA-TSOC
 Address: W Lincoln Avenue
 City, ST, ZIP: Anaheim, CA 92802
 Client: Rincon
 EDR Inquiry: 5006557.3
 Order Date: 08/22/2017
 Certification # 8099-4088-8F06
 Copyright 1922

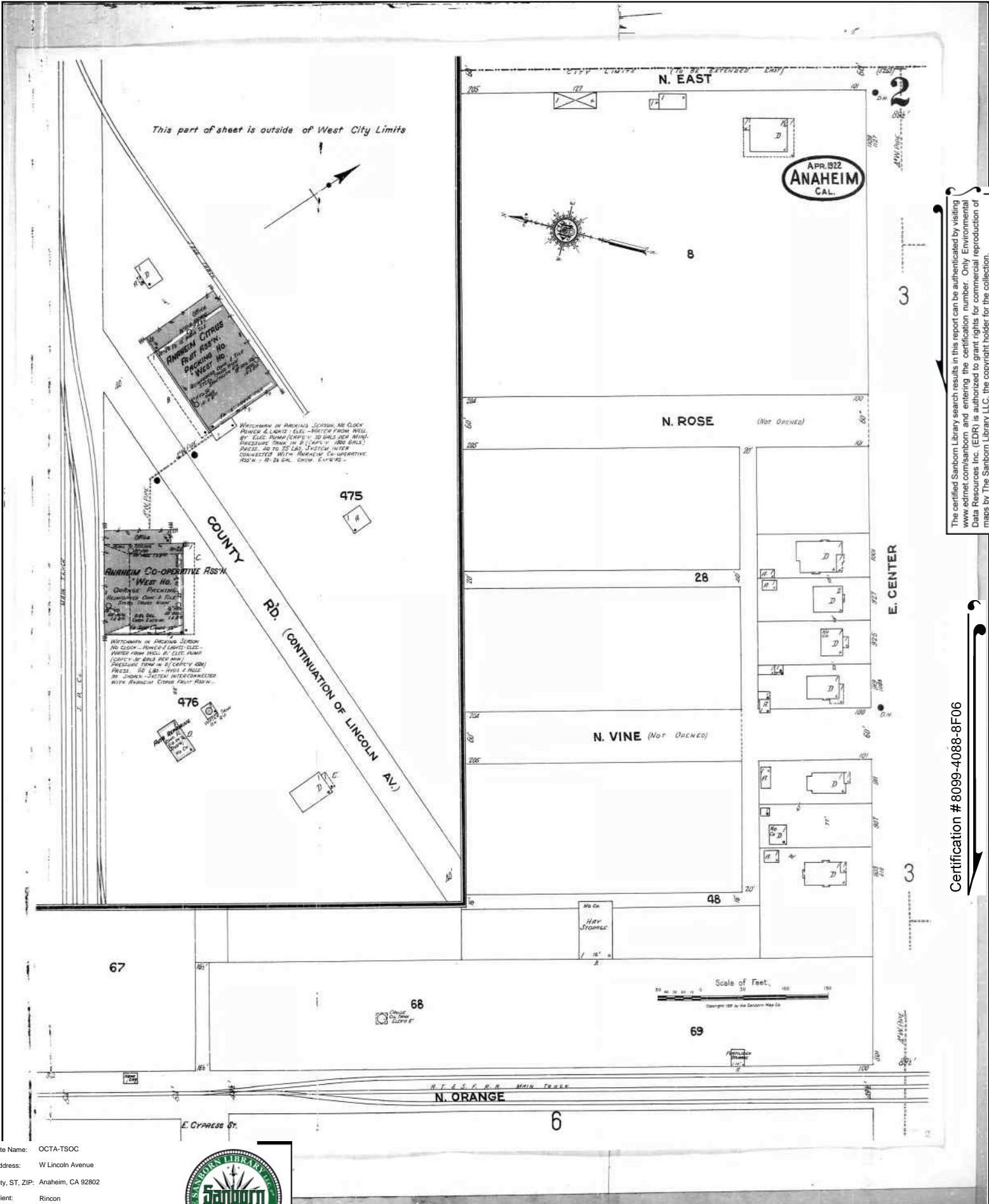


This Certified Sanborn Map combines the following sheets. Outlined areas indicate map sheets within the collection.



Volume 1, Sheet 30
 Volume 1, Sheet 2



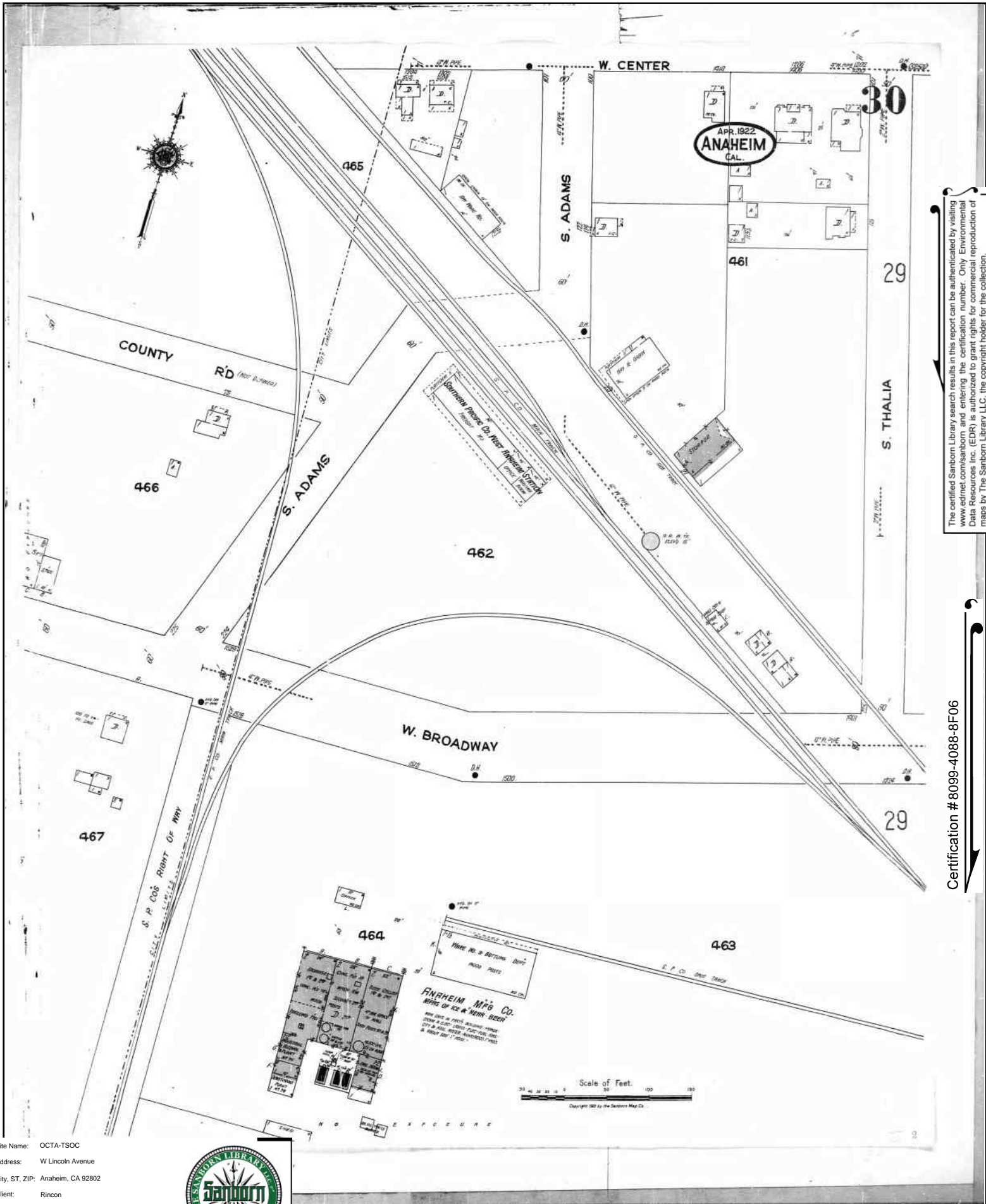


The certified Sanborn Library search results in this report can be authenticated by visiting www.edr.com/sanborn and entering the certification number. Only Environmental Data Resources Inc. (EDR) is authorized to grant rights for commercial reproduction of maps by The Sanborn Library LLC, the copyright holder for the collection.

Certification # 8099-4088-8F06

Site Name: OCTA-TSOC
 Address: W Lincoln Avenue
 City, ST, ZIP: Anaheim, CA 92802
 Client: Rincon
 EDR Inquiry: 5006557.3
 Order Date: 08/22/2017
 Certification # 8099-4088-8F06
 Copyright 1922





The certified Sanborn Library search results in this report can be authenticated by visiting www.edrnet.com/sanborn and entering the certification number. Only Environmental Data Resources Inc. (EDR) is authorized to grant rights for commercial reproduction of maps by The Sanborn Library LLC, the copyright holder for the collection.

Certification # 80999-4088-8F06

Site Name: OCTA-TSOC
 Address: W Lincoln Avenue
 City, ST, ZIP: Anaheim, CA 92802
 Client: Rincon
 EDR Inquiry: 5006557.3
 Order Date: 08/22/2017
 Certification #: 8099-4088-8F06
 Copyright: 1922





OCTA-TSOC

W Lincoln Avenue

Anaheim, CA 92802

Inquiry Number: 5006557.3

July 28, 2017

Certified Sanborn® Map Report



6 Armstrong Road, 4th floor
Shelton, CT 06484
Toll Free: 800.352.0050
www.edrnet.com

Certified Sanborn® Map Report

07/28/17

Site Name:

OCTA-TSOC
W Lincoln Avenue
Anaheim, CA 92802
EDR Inquiry # 5006557.3

Client Name:

Rincon
180 North Ashwood Avenue
Ventura, CA 93003-0000
Contact: Sarah Larese



The Sanborn Library has been searched by EDR and maps covering the target property location as provided by Rincon were identified for the years listed below. The Sanborn Library is the largest, most complete collection of fire insurance maps. The collection includes maps from Sanborn, Bromley, Perris & Browne, Hopkins, Barlow, and others. Only Environmental Data Resources Inc. (EDR) is authorized to grant rights for commercial reproduction of maps by the Sanborn Library LLC, the copyright holder for the collection. Results can be authenticated by visiting www.edrnet.com/sanborn.

The Sanborn Library is continually enhanced with newly identified map archives. This report accesses all maps in the collection as of the day this report was generated.

Certified Sanborn Results:

Certification # 8099-4088-8F06
PO # 16-03318
Project 16-03318

Maps Provided:

1963
1949
1940
1922



Sanborn® Library search results

Certification #: 8099-4088-8F06

The Sanborn Library includes more than 1.2 million fire insurance maps from Sanborn, Bromley, Perris & Browne, Hopkins, Barlow and others which track historical property usage in approximately 12,000 American cities and towns. Collections searched:

- Library of Congress
- University Publications of America
- EDR Private Collection

The Sanborn Library LLC Since 1866™

Limited Permission To Make Copies

Rincon (the client) is permitted to make up to FIVE photocopies of this Sanborn Map transmittal and each fire insurance map accompanying this report solely for the limited use of its customer. No one other than the client is authorized to make copies. Upon request made directly to an EDR Account Executive, the client may be permitted to make a limited number of additional photocopies. This permission is conditioned upon compliance by the client, its customer and their agents with EDR's copyright policy; a copy of which is available upon request.

Disclaimer - Copyright and Trademark Notice

This Report contains certain information obtained from a variety of public and other sources reasonably available to Environmental Data Resources, Inc. It cannot be concluded from this Report that coverage information for the target and surrounding properties does not exist from other sources. NO WARRANTY EXPRESSED OR IMPLIED, IS MADE WHATSOEVER IN CONNECTION WITH THIS REPORT. ENVIRONMENTAL DATA RESOURCES, INC. SPECIFICALLY DISCLAIMS THE MAKING OF ANY SUCH WARRANTIES, INCLUDING WITHOUT LIMITATION, MERCHANTABILITY OR FITNESS FOR A PARTICULAR USE OR PURPOSE. ALL RISK IS ASSUMED BY THE USER. IN NO EVENT SHALL ENVIRONMENTAL DATA RESOURCES, INC. BE LIABLE TO ANYONE, WHETHER ARISING OUT OF ERRORS OR OMISSIONS, NEGLIGENCE, ACCIDENT OR ANY OTHER CAUSE, FOR ANY LOSS OF DAMAGE, INCLUDING, WITHOUT LIMITATION, SPECIAL, INCIDENTAL, CONSEQUENTIAL, OR EXEMPLARY DAMAGES. ANY LIABILITY ON THE PART OF ENVIRONMENTAL DATA RESOURCES, INC. IS STRICTLY LIMITED TO A REFUND OF THE AMOUNT PAID FOR THIS REPORT. Purchaser accepts this Report "AS IS". Any analyses, estimates, ratings, environmental risk levels or risk codes provided in this Report are provided for illustrative purposes only, and are not intended to provide, nor should they be interpreted as providing any facts regarding, or prediction or forecast of, any environmental risk for any property. Only a Phase I Environmental Site Assessment performed by an environmental professional can provide information regarding the environmental risk for any property. Additionally, the information provided in this Report is not to be construed as legal advice. Copyright 2017 by Environmental Data Resources, Inc. All rights reserved. Reproduction in any media or format, in whole or in part, of any report or map of Environmental Data Resources, Inc., or its affiliates, is prohibited without prior written permission.

EDR and its logos (including Sanborn and Sanborn Map) are trademarks of Environmental Data Resources, Inc. or its affiliates. All other trademarks used herein are the property of their respective owners.

Sanborn Sheet Key

This Certified Sanborn Map Report is based upon the following Sanborn Fire Insurance map sheets.



1963 Source Sheets



Volume 1, Sheet 2
1963

1949 Source Sheets




Volume 1, Sheet 2
1949

1940 Source Sheets

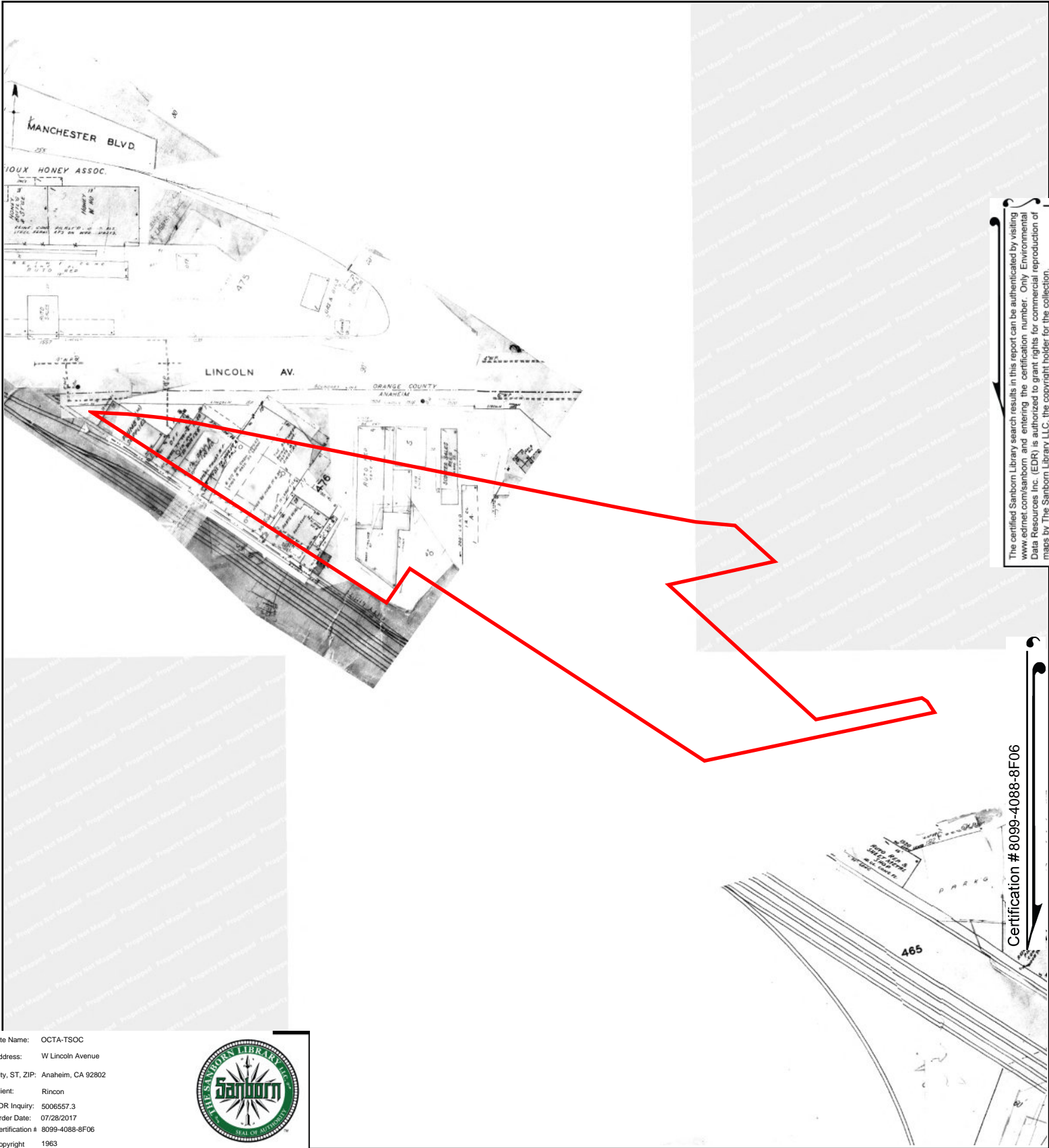


Volume 1, Sheet 2
1940

1922 Source Sheets



Volume 1, Sheet 2
1922



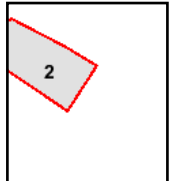

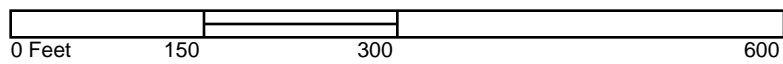
The certified Sanborn Library search results in this report can be authenticated by visiting www.edrnet.com/sanborn and entering the certification number. Only Environmental Data Resources Inc. (EDR) is authorized to grant rights for commercial reproduction of maps by The Sanborn Library LLC, the copyright holder for the collection.

Certification # 8099-4088-8F06

Site Name: OCTA-TSOC
 Address: W Lincoln Avenue
 City, ST, ZIP: Anaheim, CA 92802
 Client: Rincon
 EDR Inquiry: 5006557.3
 Order Date: 07/28/2017
 Certification # 8099-4088-8F06
 Copyright 1963

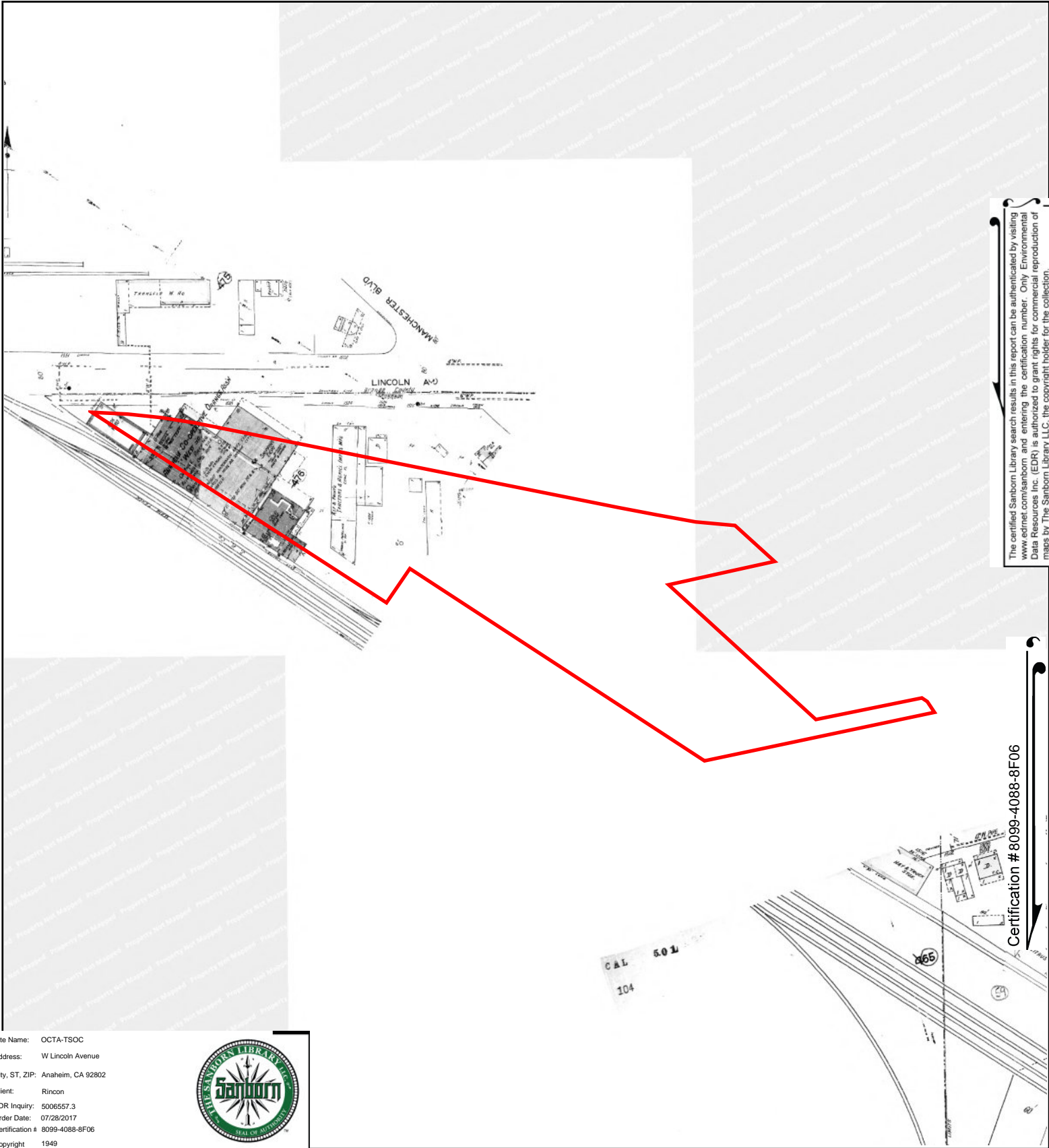


This Certified Sanborn Map combines the following sheets. Outlined areas indicate map sheets within the collection.



Volume 1, Sheet 2





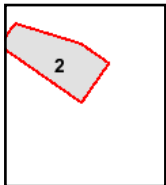

The certified Sanborn Library search results in this report can be authenticated by visiting www.edrnet.com/sanborn and entering the certification number. Only Environmental Data Resources Inc. (EDR) is authorized to grant rights for commercial reproduction of maps by The Sanborn Library LLC, the copyright holder for the collection.

Certification # 8099-4088-8F06

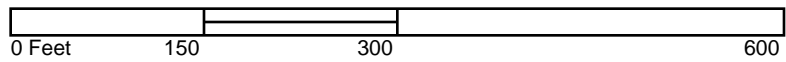
Site Name: OCTA-TSOC
 Address: W Lincoln Avenue
 City, ST, ZIP: Anaheim, CA 92802
 Client: Rincon
 EDR Inquiry: 5006557.3
 Order Date: 07/28/2017
 Certification # 8099-4088-8F06
 Copyright 1949

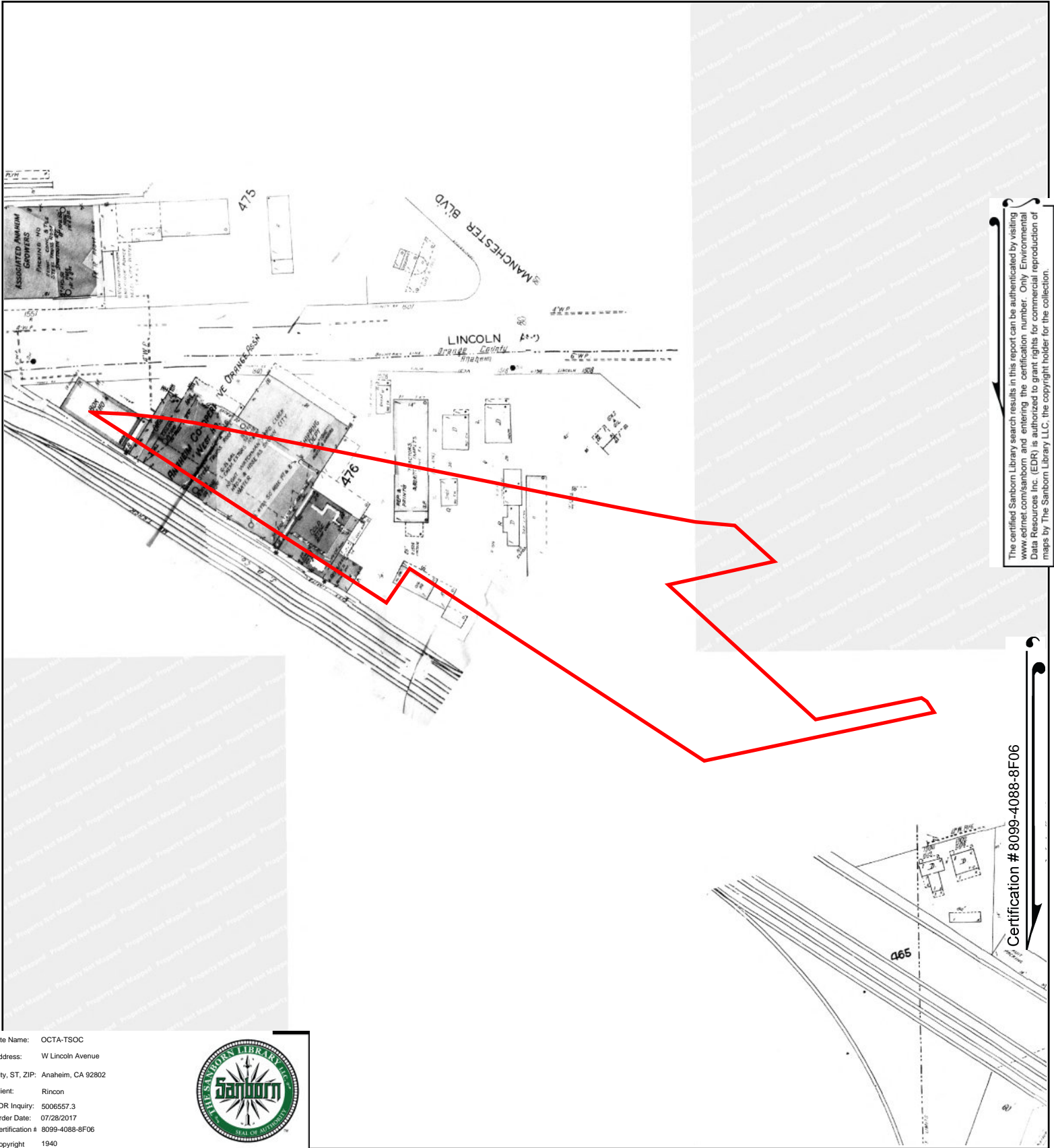


This Certified Sanborn Map combines the following sheets. Outlined areas indicate map sheets within the collection.

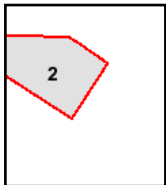



Volume 1, Sheet 2

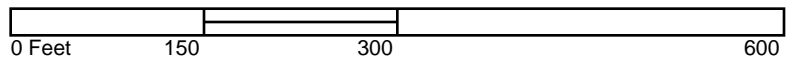


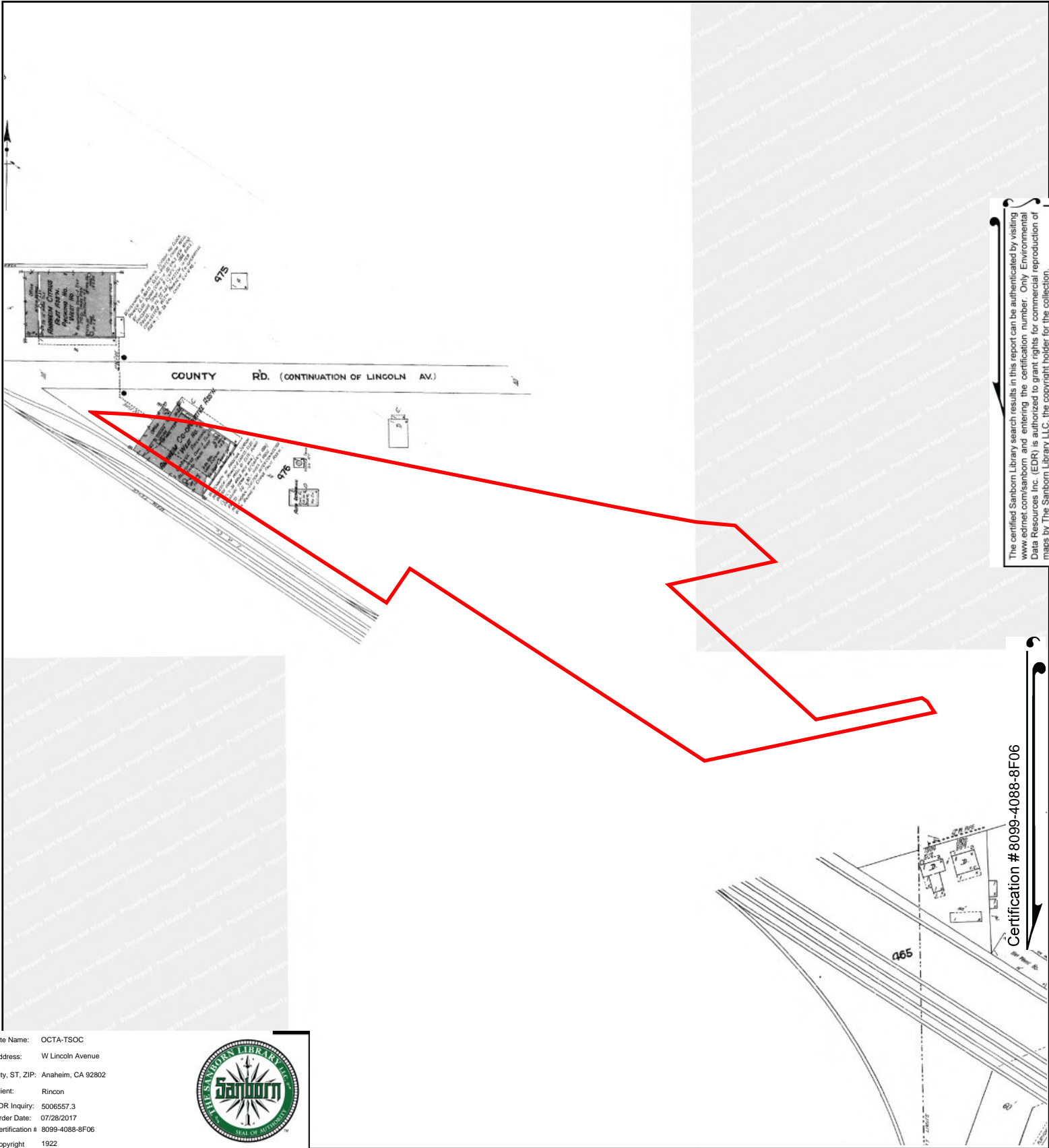


This Certified Sanborn Map combines the following sheets.
Outlined areas indicate map sheets within the collection.



Volume 1, Sheet 2





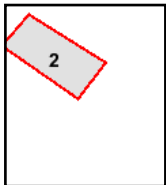
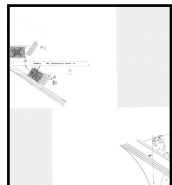
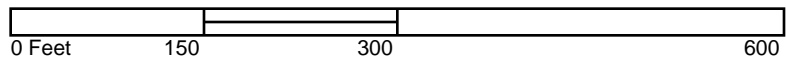
The certified Sanborn Library search results in this report can be authenticated by visiting www.edr.com/sanborn and entering the certification number. Only Environmental Data Resources Inc. (EDR) is authorized to grant rights for commercial reproduction of maps by The Sanborn Library LLC, the copyright holder for the collection.

Certification # 8099-4088-8F06

Site Name: OCTA-TSOC
 Address: W Lincoln Avenue
 City, ST, ZIP: Anaheim, CA 92802
 Client: Rincon
 EDR Inquiry: 5006557.3
 Order Date: 07/28/2017
 Certification #: 8099-4088-8F06
 Copyright 1922



This Certified Sanborn Map combines the following sheets. Outlined areas indicate map sheets within the collection.



Volume 1, Sheet 2



OCTA-TSOC

W Lincoln Avenue
Anaheim, CA 92802

Inquiry Number: 5006557.5
July 28, 2017

The EDR-City Directory Abstract

TABLE OF CONTENTS

SECTION

Executive Summary

Findings

City Directory Images

Thank you for your business.
Please contact EDR at 1-800-352-0050
with any questions or comments.

Disclaimer - Copyright and Trademark Notice

This Report contains certain information obtained from a variety of public and other sources reasonably available to Environmental Data Resources, Inc. It cannot be concluded from this Report that coverage information for the target and surrounding properties does not exist from other sources. **NO WARRANTY EXPRESSED OR IMPLIED, IS MADE WHATSOEVER IN CONNECTION WITH THIS REPORT. ENVIRONMENTAL DATA RESOURCES, INC. SPECIFICALLY DISCLAIMS THE MAKING OF ANY SUCH WARRANTIES, INCLUDING WITHOUT LIMITATION, MERCHANTABILITY OR FITNESS FOR A PARTICULAR USE OR PURPOSE. ALL RISK IS ASSUMED BY THE USER. IN NO EVENT SHALL ENVIRONMENTAL DATA RESOURCES, INC. BE LIABLE TO ANYONE, WHETHER ARISING OUT OF ERRORS OR OMISSIONS, NEGLIGENCE, ACCIDENT OR ANY OTHER CAUSE, FOR ANY LOSS OR DAMAGE, INCLUDING, WITHOUT LIMITATION, SPECIAL, INCIDENTAL, CONSEQUENTIAL, OR EXEMPLARY DAMAGES. ANY LIABILITY ON THE PART OF ENVIRONMENTAL DATA RESOURCES, INC. IS STRICTLY LIMITED TO A REFUND OF THE AMOUNT PAID FOR THIS REPORT.** Purchaser accepts this Report "AS IS". Any analyses, estimates, ratings, environmental risk levels or risk codes provided in this Report are provided for illustrative purposes only, and are not intended to provide, nor should they be interpreted as providing any facts regarding, or prediction or forecast of, any environmental risk for any property. Only a Phase I Environmental Site Assessment performed by an environmental professional can provide information regarding the environmental risk for any property. Additionally, the information provided in this Report is not to be construed as legal advice.

Copyright 2017 by Environmental Data Resources, Inc. All rights reserved. Reproduction in any media or format, in whole or in part, of any report or map of Environmental Data Resources, Inc. or its affiliates is prohibited without prior written permission.

EDR and its logos (including Sanborn and Sanborn Map) are trademarks of Environmental Data Resources, Inc. or its affiliates. All other trademarks used herein are the property of their respective owners.

EXECUTIVE SUMMARY

DESCRIPTION

Environmental Data Resources, Inc.'s (EDR) City Directory Abstract is a screening tool designed to assist environmental professionals in evaluating potential liability on a target property resulting from past activities. EDR's City Directory Abstract includes a search and abstract of available city directory data. For each address, the directory lists the name of the corresponding occupant at five year intervals.

Business directories including city, cross reference and telephone directories were reviewed, if available, at approximately five year intervals for the years spanning 1920 through 2014. This report compiles information gathered in this review by geocoding the latitude and longitude of properties identified and gathering information about properties within 660 feet of the target property.

A summary of the information obtained is provided in the text of this report.

RECORD SOURCES

EDR's Digital Archive combines historical directory listings from sources such as Cole Information and Dun & Bradstreet. These standard sources of property information complement and enhance each other to provide a more comprehensive report.

EDR is licensed to reproduce certain City Directory works by the copyright holders of those works. The purchaser of this EDR City Directory Report may include it in report(s) delivered to a customer. Reproduction of City Directories without permission of the publisher or licensed vendor may be a violation of copyright.

Data by

infoUSA[®]

Copyright©2008
All Rights Reserved

RESEARCH SUMMARY

The following research sources were consulted in the preparation of this report. An "X" indicates where information was identified in the source and provided in this report.

<u>Year</u>	<u>Source</u>	<u>TP</u>	<u>Adjoining</u>	<u>Text Abstract</u>	<u>Source Image</u>
2014	EDR Digital Archive	-	X	X	-
2010	EDR Digital Archive	-	X	X	-
2005	EDR Digital Archive	-	X	X	-
2002	Haines Company	-	-	-	-
2001	Pacific Telephone	-	-	-	-
1997	Pacific Bell	-	-	-	-
1995	Pacific Bell	-	X	X	-
1992	Pacific Bell	-	-	-	-
1991	Pacific Bell	-	X	X	-
1986	Pacific Bell	-	X	X	-
1980	Pacific Telephone	-	X	X	-
1975	Luskey Brothers & Co., Inc.	-	X	X	-

EXECUTIVE SUMMARY

<u>Year</u>	<u>Source</u>	<u>TP</u>	<u>Adjoining</u>	<u>Text Abstract</u>	<u>Source Image</u>
1975	Luskeys Brothers & Co.	-	X	X	-
	Pacific Telephone	-	X	X	-
1971	Luskey Brothers Co., Inc.	-	-	-	-
1970	General Telephone Co., of California	-	X	X	-
	Ross Publications	-	X	X	-
1966	Pacific Telephone	-	X	X	-
1965	Ross Publications, Inc.,	-	-	-	-
1961	Luskey Brothers & Co.,	-	X	X	-
1960	Unknown	-	-	-	-
1956	The Pacific Telephone and Telegraph Co.	-	-	-	-
1955	The Pacific Telephone and Telegraph Co.	-	X	X	-
1952	Luskeys Directory Service Co.	-	-	-	-
1950	The Pacific Telephone and Telegraph Co.	-	X	X	-
1946	Southern California Telephone Co.	-	X	X	-
1945	McCutcheon & Bragonier	-	X	X	-
1941	Southern California Telephone Co.	-	X	X	-
1936	Western Directory Co.	-	X	X	-
1930	Western Directory Co.	-	X	X	-
1926	Pacific Telephone	-	-	-	-
1925	Western Directory Co.	-	X	X	-
1922	Kaasen Directory Co.	-	X	X	-
1921	Western Directory Co.	-	-	-	-
1920	Santa Ana Directory Co.	-	-	-	-

EXECUTIVE SUMMARY

SELECTED ADDRESSES

The following addresses were selected by the client, for EDR to research. An "X" indicates where information was identified.

<u>Address</u>	<u>Type</u>	<u>Findings</u>
N Manchester Avenue	Client Entered	
S Adams Street	Client Entered	
W Embassy Street	Client Entered	
W Mable Street	Client Entered	

FINDINGS

TARGET PROPERTY INFORMATION

ADDRESS

W Lincoln Avenue
Anaheim, CA 92802

FINDINGS DETAIL

Target Property research detail.

FINDINGS

ADJOINING PROPERTY DETAIL

The following Adjoining Property addresses were researched for this report. Detailed findings are provided for each address.

CENTER

1419 CENTER

<u>Year</u>	<u>Uses</u>	<u>Source</u>
1995	Bobs Window Cleaning	Pacific Bell

CENTER W

1400 CENTER W

<u>Year</u>	<u>Uses</u>	<u>Source</u>
1950	Janes L A	The Pacific Telephone and Telegraph Co.

1406 CENTER W

<u>Year</u>	<u>Uses</u>	<u>Source</u>
1950	Eberhard E L Mrs	The Pacific Telephone and Telegraph Co.

1414 CENTER W

<u>Year</u>	<u>Uses</u>	<u>Source</u>
1950	Stanson L L	The Pacific Telephone and Telegraph Co.

1416 CENTER W

<u>Year</u>	<u>Uses</u>	<u>Source</u>
1950	De Cock N F	The Pacific Telephone and Telegraph Co.

1418 CENTER W

<u>Year</u>	<u>Uses</u>	<u>Source</u>
1950	Dubach A B C	The Pacific Telephone and Telegraph Co.

1500 CENTER W

<u>Year</u>	<u>Uses</u>	<u>Source</u>
1950	Orange Center Date Hse	The Pacific Telephone and Telegraph Co.
	Schraeder W D	The Pacific Telephone and Telegraph Co.

1506 CENTER W

<u>Year</u>	<u>Uses</u>	<u>Source</u>
1950	Philpott W E	The Pacific Telephone and Telegraph Co.

FINDINGS

1510 CENTER W

<u>Year</u>	<u>Uses</u>	<u>Source</u>
1950	Gray J W	The Pacific Telephone and Telegraph Co.

1512 CENTER W

<u>Year</u>	<u>Uses</u>	<u>Source</u>
1950	Gray Everett	The Pacific Telephone and Telegraph Co.

CENTER ST E

1401 CENTER ST E

<u>Year</u>	<u>Uses</u>	<u>Source</u>
1945	W J Elliott real est	McCutcheon & Bragonier
1936	W J Elliott	Western Directory Co.

1402 CENTER ST E

<u>Year</u>	<u>Uses</u>	<u>Source</u>
1945	Lincoln School	McCutcheon & Bragonier
1936	Lincoln School	Western Directory Co.

1416 CENTER ST E

<u>Year</u>	<u>Uses</u>	<u>Source</u>
1936	Frank De Cock	Western Directory Co.

1417 CENTER ST E

<u>Year</u>	<u>Uses</u>	<u>Source</u>
1945	Anaheim Cemetery	McCutcheon & Bragonier
1936	Anaheim Cemetery	Western Directory Co.
	Community Mausoleum	Western Directory Co.

1418 CENTER ST E

<u>Year</u>	<u>Uses</u>	<u>Source</u>
1945	W W Parker	McCutcheon & Bragonier

1430 CENTER ST E

<u>Year</u>	<u>Uses</u>	<u>Source</u>
1945	R L Martin	McCutcheon & Bragonier
1936	W Eager	Western Directory Co.
	J J JMarco	Western Directory Co.
	u Taft Oil Co	Western Directory Co.
	Seaside Oil Co	Western Directory Co.
	H G Hoskins	Western Directory Co.

FINDINGS

<u>Year</u>	<u>Uses</u>	<u>Source</u>
1936	Jack Hammer	Western Directory Co.
	Mrs Cornelia Mulvey	Western Directory Co.
	W S Young	Western Directory Co.
	H P Bastian	Western Directory Co.
	W Elliott	Western Directory Co.
	Elliott & Wilmsen spray	Western Directory Co.
	Mrs E S Dickerson	Western Directory Co.
	R L Martin	Western Directory Co.

1444 CENTER ST E

<u>Year</u>	<u>Uses</u>	<u>Source</u>
1936	W M Wellman	Western Directory Co.
	IRC Payan serv sta	Western Directory Co.
	R M Johnson	Western Directory Co.
	di W Cummings	Western Directory Co.

CENTER ST W

1400 CENTER ST W

<u>Year</u>	<u>Uses</u>	<u>Source</u>
1945	L A Janes	McCutcheon & Bragonier
1936	A H Dawson	Western Directory Co.
1930	D B Boyd	Western Directory Co.
1925	Henry Tensfeld	Western Directory Co.

1406 CENTER ST W

<u>Year</u>	<u>Uses</u>	<u>Source</u>
1945	Mrs E L Eberhard	McCutcheon & Bragonier
1936	Vacant	Western Directory Co.
1930	R E Campbell	Western Directory Co.
1925	Vacant	Western Directory Co.

1408 CENTER ST W

<u>Year</u>	<u>Uses</u>	<u>Source</u>
1970	PENHALL LB CO INC W CENTER ANH	Ross Publications
	PENHALL LB CO INC CONCRETE SAWNG W CENTER ANH	Ross Publications

1414 CENTER ST W

<u>Year</u>	<u>Uses</u>	<u>Source</u>
1945	Verne Stanton	McCutcheon & Bragonier

FINDINGS

<u>Year</u>	<u>Uses</u>	<u>Source</u>
1936	A L Stchuette	Western Directory Co.
1930	Raymond Bercot	Western Directory Co.

1415 CENTER ST W

<u>Year</u>	<u>Uses</u>	<u>Source</u>
1970	BLUE SEAL BREAD W CENTER ANH	Ross Publications

1416 CENTER ST W

<u>Year</u>	<u>Uses</u>	<u>Source</u>
1945	F N De Cock	McCutcheon & Bragonier
1936	Geo Edwards	Western Directory Co.
1930	R G Fate	Western Directory Co.
1925	Joseph Berot	Western Directory Co.

1418 CENTER ST W

<u>Year</u>	<u>Uses</u>	<u>Source</u>
1945	W V Cochran	McCutcheon & Bragonier
1936	F W Cordill	Western Directory Co.
1930	J E Twiggs	Western Directory Co.
1925	m Wn Zumkeller	Western Directory Co.

1419 CENTER ST W

<u>Year</u>	<u>Uses</u>	<u>Source</u>
1970	BOB S WELDING SHOP W CENTER ANH	Ross Publications

1500 CENTER ST W

<u>Year</u>	<u>Uses</u>	<u>Source</u>
1945	R S Bonta juices	McCutcheon & Bragonier
1930	Transient	Western Directory Co.

1506 CENTER ST W

<u>Year</u>	<u>Uses</u>	<u>Source</u>
1970	FRIGO CHEESE CORP W CENTER ANH	Ross Publications
1945	W E Philpott	McCutcheon & Bragonier

1508 CENTER ST W

<u>Year</u>	<u>Uses</u>	<u>Source</u>
1936	Louis Reza	Western Directory Co.
1930	Enrique Celaya	Western Directory Co.
1925	Mrs Grace Golden	Western Directory Co.

FINDINGS

1510 CENTER ST W

<u>Year</u>	<u>Uses</u>	<u>Source</u>
1945	W H Sperry	McCutcheon & Bragonier

1512 CENTER ST W

<u>Year</u>	<u>Uses</u>	<u>Source</u>
1970	TYROMAN EJ CO INC CONTR W CENTER ANH	Ross Publications
1945	Virgil Hefner	McCutcheon & Bragonier
1936	Pete Daniels	Western Directory Co.
1930	Teofila Celaya	Western Directory Co.
1925	J E BFitzpatrick	Western Directory Co.

E CENTER ST

1400 E CENTER ST

<u>Year</u>	<u>Uses</u>	<u>Source</u>
1961	ABRAHAM LINCOLN sc H KF 5 aa	Luskey Brothers & Co.,
1950	Lincoln School	The Pacific Telephone and Telegraph Co.
	Lincoln School	The Pacific Telephone and Telegraph Co.

1401 E CENTER ST

<u>Year</u>	<u>Uses</u>	<u>Source</u>
1961	ELLIOTT & W M	Luskey Brothers & Co.,
	WE SANDON ACT PR 4 aa	Luskey Brothers & Co.,
	SEN ORCHARDISTS KF 5 aa	Luskey Brothers & Co.,
1955	Elliott & Wilmsen	The Pacific Telephone and Telegraph Co.
	Elliott W J	The Pacific Telephone and Telegraph Co.
1950	Elliott & Wilmsen	The Pacific Telephone and Telegraph Co.
	Elliott W J r	The Pacific Telephone and Telegraph Co.
	Elliott W J real est	The Pacific Telephone and Telegraph Co.
1946	Elliott W J r	Southern California Telephone Co.

1407 E CENTER ST

<u>Year</u>	<u>Uses</u>	<u>Source</u>
1955	La Veta Income Properties Inc	The Pacific Telephone and Telegraph Co.

1417 E CENTER ST

<u>Year</u>	<u>Uses</u>	<u>Source</u>
1950	Anahm Cemetery	The Pacific Telephone and Telegraph Co.

FINDINGS

1418 E CENTER ST

<u>Year</u>	<u>Uses</u>	<u>Source</u>
1961	CAKE HAC: 9 K F 5 aa ORIGINAL PAN	Luskey Brothers & Co., Luskey Brothers & Co.,
1955	Dorothy & Wade restrnt Parker Dorothy	The Pacific Telephone and Telegraph Co. The Pacific Telephone and Telegraph Co.
1950	Wade Dorothy Cafe Parker Dorothy Mrs Dorothy & Wade restrnt Parker Dorothy r	The Pacific Telephone and Telegraph Co. The Pacific Telephone and Telegraph Co. The Pacific Telephone and Telegraph Co. The Pacific Telephone and Telegraph Co.
1946	Dorothy & Wade restrnt	Southern California Telephone Co.

1433 E CENTER ST

<u>Year</u>	<u>Uses</u>	<u>Source</u>
1961	WM LEGG KE 5 aa	Luskey Brothers & Co.,
1955	Legg Willard M Mrs	The Pacific Telephone and Telegraph Co.

1437 E CENTER ST

<u>Year</u>	<u>Uses</u>	<u>Source</u>
1955	Peralta Ernest R	The Pacific Telephone and Telegraph Co.

1440 E CENTER ST

<u>Year</u>	<u>Uses</u>	<u>Source</u>
1961	MOORE H T UPHOL KE 3 aa	Luskey Brothers & Co.,
1955	Kneip Thresa Mrs	The Pacific Telephone and Telegraph Co.
1950	Caswell Rilla Mrs Martin R L	The Pacific Telephone and Telegraph Co. The Pacific Telephone and Telegraph Co.

1500 E CENTER ST

<u>Year</u>	<u>Uses</u>	<u>Source</u>
1961	TING SERV P a PR 4 aa 05 M SMITH LLOYD SIGNS KF 5 aa STAR SECRETAR IAL 4 DIJPLICA PALM RLTY o KE 8 aa	Luskey Brothers & Co., Luskey Brothers & Co., Luskey Brothers & Co., Luskey Brothers & Co., Luskey Brothers & Co.,

1501 E CENTER ST

<u>Year</u>	<u>Uses</u>	<u>Source</u>
1961	KURLY KU i TY SALON a KF 3 aa	Luskey Brothers & Co., Luskey Brothers & Co.,
1955	Kufahl John A	The Pacific Telephone and Telegraph Co.

FINDINGS

1505 E CENTER ST

<u>Year</u>	<u>Uses</u>	<u>Source</u>
1961	KL OUNLAVY a a KE 5 aa	Luskey Brothers & Co.,
1955	Dunlavy Kenneth L	The Pacific Telephone and Telegraph Co.

1506 E CENTER ST

<u>Year</u>	<u>Uses</u>	<u>Source</u>
1955	Diggins Lyle A	The Pacific Telephone and Telegraph Co.
1950	Diggins Lyle A r	The Pacific Telephone and Telegraph Co.
	Diggins L A	The Pacific Telephone and Telegraph Co.

1511 E CENTER ST

<u>Year</u>	<u>Uses</u>	<u>Source</u>
1961	AJ BELANGIR KK 5 aa	Luskey Brothers & Co.,
1955	Belanger A J	The Pacific Telephone and Telegraph Co.

1514 E CENTER ST

<u>Year</u>	<u>Uses</u>	<u>Source</u>
1961	ESCENT HOSP a PR 4 aa	Luskey Brothers & Co.,
	PARKVIEW CONVAL	Luskey Brothers & Co.,
1950	Clements E B	The Pacific Telephone and Telegraph Co.
	Clements Ed B r	The Pacific Telephone and Telegraph Co.

1520 E CENTER ST

<u>Year</u>	<u>Uses</u>	<u>Source</u>
1961	LJ PETERS PMYS PR 4 aa	Luskey Brothers & Co.,
	U PETERS PHYSo PR 4 aa	Luskey Brothers & Co.,
	ED NISSEN PHYS PR 2 aa	Luskey Brothers & Co.,
	EA MACK PHYSw PR 2 aa	Luskey Brothers & Co.,
	NFGUICHET ONTST PR 4 aa	Luskey Brothers & Co.,

1528 E CENTER ST

<u>Year</u>	<u>Uses</u>	<u>Source</u>
1950	Bastian H P r	The Pacific Telephone and Telegraph Co.
	Bastian H P	The Pacific Telephone and Telegraph Co.

1531 E CENTER ST

<u>Year</u>	<u>Uses</u>	<u>Source</u>
1955	Cooper Mariene	The Pacific Telephone and Telegraph Co.
1950	Cooper Mariene r	The Pacific Telephone and Telegraph Co.
	Cooper F A	The Pacific Telephone and Telegraph Co.

FINDINGS

1538 E CENTER ST

<u>Year</u>	<u>Uses</u>	<u>Source</u>
1961	ANCHOR MOTEL FK: 3 aa 3972 N LARCH INT S	Luskey Brothers & Co.,

EMBASSY ST

1516 EMBASSY ST

<u>Year</u>	<u>Uses</u>	<u>Source</u>
1970	WOODFAX CO EMBASSY ANH	Ross Publications
	WOODFAX CO EMBASSY ANH	Ross Publications

1522 EMBASSY ST

<u>Year</u>	<u>Uses</u>	<u>Source</u>
1970	ORANGE COUNTY MUSIC INC EMBASSY ANH	Ross Publications

1524 EMBASSY ST

<u>Year</u>	<u>Uses</u>	<u>Source</u>
1970	BUDLO ELECTRIC CO INC EMBASSY ANH	Ross Publications
	BUDLO ELECTRIC CO INC EMBASSY ANH	Ross Publications

1526 EMBASSY ST

<u>Year</u>	<u>Uses</u>	<u>Source</u>
1970	LIGHTING ENGINEERS INC EMBASSY ANH	Ross Publications

1528 EMBASSY ST

<u>Year</u>	<u>Uses</u>	<u>Source</u>
1970	ANDERSON AIR CONDITIONING INC EMBASSY ANH	Ross Publications

1532 EMBASSY ST

<u>Year</u>	<u>Uses</u>	<u>Source</u>
1970	EVERGLOW CO INC EMBASSY ANH	Ross Publications

1536 EMBASSY ST

<u>Year</u>	<u>Uses</u>	<u>Source</u>
1970	SPECK GABRIEL ENGINEERING CO EMBASSY ANH	Ross Publications

FINDINGS

1537 EMBASSY ST

<u>Year</u>	<u>Uses</u>	<u>Source</u>
1970	ANSPACH ROY INC EMBASSY ANH	Ross Publications

1541 EMBASSY ST

<u>Year</u>	<u>Uses</u>	<u>Source</u>
1970	ACE BRAKE WAREHOUSE INC EMBASSY ANH	Ross Publications

1542 EMBASSY ST

<u>Year</u>	<u>Uses</u>	<u>Source</u>
1970	AMBASSADOR SAUNA EMBASSY ANH	Ross Publications
	LANGE CONSTRUCTION CO EMBASSY ANH	Ross Publications

1544 EMBASSY ST

<u>Year</u>	<u>Uses</u>	<u>Source</u>
1970	AUTHORIZED SUPPLY CORP EMBASSY ANH	Ross Publications

1545 EMBASSY ST

<u>Year</u>	<u>Uses</u>	<u>Source</u>
1970	AYERST ENGINEERING INC EMBASSY ANH	Ross Publications

1546 EMBASSY ST

<u>Year</u>	<u>Uses</u>	<u>Source</u>
1970	KENYON MACHINE ENGINEERING EMBASSY ANH	Ross Publications
	KEN-LEE PROFILING EMBASSY ANH	Ross Publications

1549 EMBASSY ST

<u>Year</u>	<u>Uses</u>	<u>Source</u>
1970	SPACE AGE ELASTOMERS EMBASSY ANH	Ross Publications

1552 EMBASSY ST

<u>Year</u>	<u>Uses</u>	<u>Source</u>
1970	SIMPLEX TIME RECORDER CO EMBASSY ANH	Ross Publications

1555 EMBASSY ST

<u>Year</u>	<u>Uses</u>	<u>Source</u>
1970	LION NOTIONS OF SOU CALIF INC EMBASSY ANH	Ross Publications

FINDINGS

1556 EMBASSY ST

<u>Year</u>	<u>Uses</u>	<u>Source</u>
1970	JACK X CHANGE EMBASSY ANH	Ross Publications

1558 EMBASSY ST

<u>Year</u>	<u>Uses</u>	<u>Source</u>
1970	SAFETQUIP CORP EMBASSY ANH	Ross Publications

1563 EMBASSY ST

<u>Year</u>	<u>Uses</u>	<u>Source</u>
1970	BAL CORP EMBASSY AV ANH	Ross Publications

LINCOLN

1434 LINCOLN

<u>Year</u>	<u>Uses</u>	<u>Source</u>
1955	Akerman Yuarda	The Pacific Telephone and Telegraph Co.
1941	Hasty J B r	Southern California Telephone Co.

1436 LINCOLN

<u>Year</u>	<u>Uses</u>	<u>Source</u>
1955	Larrys Auto Serv	The Pacific Telephone and Telegraph Co.

1501 LINCOLN

<u>Year</u>	<u>Uses</u>	<u>Source</u>
1955	Lewis Charley A Serv Stn	The Pacific Telephone and Telegraph Co.
1941	Anaheim Super Serv	Southern California Telephone Co.

1520 LINCOLN

<u>Year</u>	<u>Uses</u>	<u>Source</u>
1955	Dilbeck Wm R Farm Equipt Mfg Co	The Pacific Telephone and Telegraph Co.
	A & O Trucking Co	The Pacific Telephone and Telegraph Co.
	E C Mfg Co	The Pacific Telephone and Telegraph Co.
	Evans R T Farm Equipt Mfg Co	The Pacific Telephone and Telegraph Co.
	Evans Mfg Co See Farm Equipt Mfg Co	The Pacific Telephone and Telegraph Co.
	Farm Equipt Mfg Co	The Pacific Telephone and Telegraph Co.

1530 LINCOLN

<u>Year</u>	<u>Uses</u>	<u>Source</u>
1995	MYJ RQtawwia Ow	Pacific Bell

FINDINGS

1561 LINCOLN

<u>Year</u>	<u>Uses</u>	<u>Source</u>
1995	Anaheim Door Co 6611724	Pacific Bell
	Anaheim Door Co 6611724	Pacific Bell

LINCOLN AVE W

1440 LINCOLN AVE W

<u>Year</u>	<u>Uses</u>	<u>Source</u>
1970	FRANK S TEXACO W LINCOLN AV ANH	Ross Publications

1500 LINCOLN AVE W

<u>Year</u>	<u>Uses</u>	<u>Source</u>
1970	DER WIENERSCHNITZEL W LINCOLN AV ANH	Ross Publications

1520 LINCOLN AVE W

<u>Year</u>	<u>Uses</u>	<u>Source</u>
1970	BIRCHEFF & LAMB SURPLUS & SALVGE W LINCLN ANH	Ross Publications

1533 LINCOLN AVE W

<u>Year</u>	<u>Uses</u>	<u>Source</u>
1970	EARL S PLUMBING INC THE W LINCOLN AV ANH	Ross Publications
	EARL S PLUMBING INC THE W LINCOLN AV ANH	Ross Publications

1540 LINCOLN AVE W

<u>Year</u>	<u>Uses</u>	<u>Source</u>
1970	FURNITURE WHOLESALE CO W LINCOLN ANH	Ross Publications
	MALITS JOE & ASSOCIATES W LINCOLN AV ANH	Ross Publications
	VIVIAN OF CALIFORNIA W LINCOLN AV ANH	Ross Publications

1557 LINCOLN AVE W

<u>Year</u>	<u>Uses</u>	<u>Source</u>
1970	EK SPORTS CENTER W LINCOLN AV ANH	Ross Publications

FINDINGS

1560 LINCOLN AVE W

<u>Year</u>	<u>Uses</u>	<u>Source</u>
1970	HOME FURNISHERS RENTAL CO W LINCOLN AV ANH	Ross Publications

1561 LINCOLN AVE W

<u>Year</u>	<u>Uses</u>	<u>Source</u>
1970	ANH DOG & CAT HOSP W LINCOLN AV ANH	Ross Publications
	KIRKLAND ED L VET W LINCOLN AV ANH	Ross Publications

1563 LINCOLN AVE W

<u>Year</u>	<u>Uses</u>	<u>Source</u>
1970	ANAHEIM POODLE PARLOR W LINCOLN AV ANH	Ross Publications

1566 LINCOLN AVE W

<u>Year</u>	<u>Uses</u>	<u>Source</u>
1970	ACE FIXTURE CO W LINCOLN AV ANH	Ross Publications

1568 LINCOLN AVE W

<u>Year</u>	<u>Uses</u>	<u>Source</u>
1970	HFRC W LINCOLN ANH	Ross Publications
	PBX REAL ESTATE INC W LINCOLN AV ANH	Ross Publications

MANCHESTER

137 MANCHESTER

<u>Year</u>	<u>Uses</u>	<u>Source</u>
1995	MANCHESTER AUTO SALVAGE	Pacific Bell
	MANCHESTER AUTO SALVAGE	Pacific Bell

246 MANCHESTER

<u>Year</u>	<u>Uses</u>	<u>Source</u>
1970	POWER TOL & SUPPLY CO	General Telephone Co., of California

MANCHESTER N

101 MANCHESTER N

<u>Year</u>	<u>Uses</u>	<u>Source</u>
1950	Manchester Feed & Milling Co	The Pacific Telephone and Telegraph Co.

FINDINGS

110 MANCHESTER N

<u>Year</u>	<u>Uses</u>	<u>Source</u>
1950	Wallace Tractor SIs	The Pacific Telephone and Telegraph Co.

120 MANCHESTER N

<u>Year</u>	<u>Uses</u>	<u>Source</u>
1950	Ravenwood Rnch Mkt	The Pacific Telephone and Telegraph Co.

125 MANCHESTER N

<u>Year</u>	<u>Uses</u>	<u>Source</u>
1950	Harveys Lbr Co	The Pacific Telephone and Telegraph Co.

200 MANCHESTER N

<u>Year</u>	<u>Uses</u>	<u>Source</u>
1950	Garden City fruits	The Pacific Telephone and Telegraph Co.
	Twin Pines Motel 5042 Hoag RA	The Pacific Telephone and Telegraph Co.

226 MANCHESTER N

<u>Year</u>	<u>Uses</u>	<u>Source</u>
1950	Morocco Drive In restr	The Pacific Telephone and Telegraph Co.

228 MANCHESTER N

<u>Year</u>	<u>Uses</u>	<u>Source</u>
1950	8962Samon J	The Pacific Telephone and Telegraph Co.

240 MANCHESTER N

<u>Year</u>	<u>Uses</u>	<u>Source</u>
1950	Greenstreet M Mrs	The Pacific Telephone and Telegraph Co.
	Square Deal Tailer Sis	The Pacific Telephone and Telegraph Co.

244 MANCHESTER N

<u>Year</u>	<u>Uses</u>	<u>Source</u>
1950	0 & M Painting & Sign Serv	The Pacific Telephone and Telegraph Co.
	Walter W G carp	The Pacific Telephone and Telegraph Co.

246 MANCHESTER N

<u>Year</u>	<u>Uses</u>	<u>Source</u>
1950	Citrus Reaming Equip Corp	The Pacific Telephone and Telegraph Co.

270 MANCHESTER N

<u>Year</u>	<u>Uses</u>	<u>Source</u>
1950	Freeway Motel	The Pacific Telephone and Telegraph Co.

FINDINGS

<u>Year</u>	<u>Uses</u>	<u>Source</u>
1950	Grigsby R A	The Pacific Telephone and Telegraph Co.

MANCHESTER AVE

211 MANCHESTER AVE

<u>Year</u>	<u>Uses</u>	<u>Source</u>
1980	Nottingham P L	Pacific Telephone

MANCHESTER AVE N

101 MANCHESTER AVE N

<u>Year</u>	<u>Uses</u>	<u>Source</u>
1970	IMPORT AUTO SUPPLY N MANCHESTER AV ANH	Ross Publications

110 MANCHESTER AVE N

<u>Year</u>	<u>Uses</u>	<u>Source</u>
1970	WALLACE RENTALS N MANCHESTER AV ANH	Ross Publications
	RYDER TRUCK RENTAL-ONE WAY N MANCHESTER ANH	Ross Publications

114 MANCHESTER AVE N

<u>Year</u>	<u>Uses</u>	<u>Source</u>
1970	LANDAG MFG CO INC N MANCHESTER AV ANH	Ross Publications
	LANDAG FACTORY OUTLET N MANCHESTER AV ANH	Ross Publications

120 MANCHESTER AVE N

<u>Year</u>	<u>Uses</u>	<u>Source</u>
1970	WEST ANAHEIM MARINE SERV N MANCHESTER AV ANH	Ross Publications

135 MANCHESTER AVE N

<u>Year</u>	<u>Uses</u>	<u>Source</u>
1970	SCHORR P & M SCRAP METAL N MANCHESTER AV ANH	Ross Publications
	SCHORR P & M IND SUP N MANCHESTER AV ANH	Ross Publications

FINDINGS

137 MANCHESTER AVE N

<u>Year</u>	<u>Uses</u>	<u>Source</u>
1970	MANCHESTER KEN CLARK AUTO SALVAGE N MNCHSTR ANH	Ross Publications

200 MANCHESTER AVE N

<u>Year</u>	<u>Uses</u>	<u>Source</u>
1970	BIG O TIRES N MANCHESTER AV ANH	Ross Publications

216 MANCHESTER AVE N

<u>Year</u>	<u>Uses</u>	<u>Source</u>
1970	MOLTZ RED & ASSOCS N MANCHESTER AV ANH	Ross Publications

226 MANCHESTER AVE N

<u>Year</u>	<u>Uses</u>	<u>Source</u>
1970	COUNTRY GIRL BAR & GRILL N MANCHESTER AV ANH	Ross Publications

246 MANCHESTER AVE N

<u>Year</u>	<u>Uses</u>	<u>Source</u>
1970	AIR FASTENERS SALES INC N MANCHESTER AV ANH	Ross Publications
	ANH POWER TOOL & SUP N MANCHESTER ANH	Ross Publications

255 MANCHESTER AVE N

<u>Year</u>	<u>Uses</u>	<u>Source</u>
1970	STYLECRAFT MFG N MANCHESTER AV ANH	Ross Publications

264 MANCHESTER AVE N

<u>Year</u>	<u>Uses</u>	<u>Source</u>
1970	ALL BEARING SERVICE INC N MANCHESTER AV ANH	Ross Publications

266 MANCHESTER AVE N

<u>Year</u>	<u>Uses</u>	<u>Source</u>
1970	DYNAMIC DESIGN INDUSTRIES N MANCHESTER ANH	Ross Publications

270 MANCHESTER AVE N

<u>Year</u>	<u>Uses</u>	<u>Source</u>
1970	FREEWAY MOTELS N MANCHESTER AV ANH	Ross Publications

FINDINGS

273 MANCHESTER AVE N

<u>Year</u>	<u>Uses</u>	<u>Source</u>
1970	GUARANTEE AUTO PAINTING N MANCHESTER ANH	Ross Publications

MANCHESTER AVE S

100 MANCHESTER AVE S

<u>Year</u>	<u>Uses</u>	<u>Source</u>
1970	TAPE TOWN ANH S MANCHESTER AV ANH	Ross Publications
	TAPE TOWN SERV & WARRANTY S MANCHESTER ANH	Ross Publications

102 MANCHESTER AVE S

<u>Year</u>	<u>Uses</u>	<u>Source</u>
1970	CRANE DISTRIBUTING CO S MANCHESTER AV ANH	Ross Publications
	FELRO UPHOLSTERY CO S MANCHESTER AV ANH	Ross Publications

104 MANCHESTER AVE S

<u>Year</u>	<u>Uses</u>	<u>Source</u>
1970	BEARING SPECIALTY CO S MANCHESTER AV ANH	Ross Publications

105 MANCHESTER AVE S

<u>Year</u>	<u>Uses</u>	<u>Source</u>
1970	ARTISTIC IRON WORKS S MANCHESTER AV ANH	Ross Publications

108 MANCHESTER AVE S

<u>Year</u>	<u>Uses</u>	<u>Source</u>
1970	ARLO AUTO SUP & ELECTRIC CO S MANCHESTER ANH	Ross Publications

N MANCHESTER AVE

101 N MANCHESTER AVE

<u>Year</u>	<u>Uses</u>	<u>Source</u>
1995	Import Auto Supply	Pacific Bell
1991	Import Auto Supply	Pacific Bell
	IMPORT AUTO SUPPLY & SALVAGE	Pacific Bell
1986	IMPORT AUTO S UPPLY & S ALVAGE	Pacific Bell

FINDINGS

<u>Year</u>	<u>Uses</u>	<u>Source</u>
1980	From Downey Telephones Call	Pacific Telephone
1975	IMPORT AUTO SUPPLY	Luskey Brothers & Co., Inc.
1966	IMPORT AUTO SUPPLY	Pacific Telephone
1961	ORNG COU TRAC TOR PR 4 aa	Luskey Brothers & Co., Luskey Brothers & Co.,

110 N MANCHESTER AVE

<u>Year</u>	<u>Uses</u>	<u>Source</u>
1970	WALLACE RENTALS Ryder Truck Rentals One Way	General Telephone Co., of California General Telephone Co., of California
1966	WALLACE TRACTOR SALES	Pacific Telephone
1961	WALLACE TRACTOR SLS KE 5 aa	Luskey Brothers & Co., Luskey Brothers & Co.,
1950	Wallace Tractor Sales	The Pacific Telephone and Telegraph Co.
1946	Wallace Tim Tractor Rental Serv	Southern California Telephone Co.

112 N MANCHESTER AVE

<u>Year</u>	<u>Uses</u>	<u>Source</u>
1995	US Airweld Inc Airweid US Inc	Pacific Bell Pacific Bell
1991	Precisioned Speed Precision Speed	Pacific Bell Pacific Bell
1986	Precision Speed Precsoned Speed	Pacific Bell Pacific Bell
1980	Precision Speed	Pacific Telephone

N Manchester Ave

114 N Manchester Ave

<u>Year</u>	<u>Uses</u>	<u>Source</u>
2005	STAR TECHNICIAN AUTO REPAIR I STAR TECHNICIAN AUTO REPAIR I	EDR Digital Archive EDR Digital Archive

N MANCHESTER AVE

114 N MANCHESTER AVE

<u>Year</u>	<u>Uses</u>	<u>Source</u>
1991	Chambers Donald S	Pacific Bell
1986	prmeter Matthew	Pacific Bell
1980	Jim Bakers Pro Shop	Pacific Telephone

FINDINGS

<u>Year</u>	<u>Uses</u>	<u>Source</u>
1975	Baker K E	Luskey Brothers & Co., Inc.
	Landag Factory Outlet	Luskey Brothers & Co., Inc.
	Landag Mfg Co Inc	Luskey Brothers & Co., Inc.
1970	Landag Factory Outlet	General Telephone Co., of California
	Landag Mfg Co Inc	General Telephone Co., of California
1966	Landag Factory Outlet	Pacific Telephone
	Landag Mfg Co Inc	Pacific Telephone
1961	WNS CLO KE 3 aa	Luskey Brothers & Co.,
	LANDAG MFG CO	Luskey Brothers & Co.,

120 N MANCHESTER AVE

<u>Year</u>	<u>Uses</u>	<u>Source</u>
1975	WEST ANAHEIM MARINE SERVICE	Luskey Brothers & Co., Inc.
1970	WEST ANAHEIM MARINE SERVICE	General Telephone Co., of California
1966	West Anaheim Marine Service	Pacific Telephone
1961	WILSON MARINE	Luskey Brothers & Co.,
	CNTR PR 2 aa	Luskey Brothers & Co.,

N Manchester Ave

135 N Manchester Ave

<u>Year</u>	<u>Uses</u>	<u>Source</u>
2014	PEST OPTIONS INC	EDR Digital Archive
	ALATE PEST CONTROL	EDR Digital Archive
	PEST OPTIONS INC	EDR Digital Archive
	ALATE PEST CONTROL	EDR Digital Archive
2010	PEST OPTIONS INC	EDR Digital Archive
	PEST OPTIONS INC	EDR Digital Archive
2005	PEST OPTIONS INC	EDR Digital Archive
	ALATE PEST CONTROL	EDR Digital Archive
	PEST OPTIONS INC	EDR Digital Archive
	ALATE PEST CONTROL	EDR Digital Archive

N MANCHESTER AVE

135 N MANCHESTER AVE

<u>Year</u>	<u>Uses</u>	<u>Source</u>
1995	Sotos Industrial Supply	Pacific Bell
1991	Sotos Industrial Supply	Pacific Bell
1986	Sotos Industrial Supply	Pacific Bell

FINDINGS

<u>Year</u>	<u>Uses</u>	<u>Source</u>
1980	Sotos Industrial Supply	Pacific Telephone
1975	Sotos Industrial Supply	Luskey Brothers & Co., Inc.
1966	Schorr P & M Industrial Supplies	Pacific Telephone
	Schorr P & M Scrap Metal	Pacific Telephone

137 N MANCHESTER AVE

<u>Year</u>	<u>Uses</u>	<u>Source</u>
1995	MANCHESTER AUTO SALVAGE	Pacific Bell
1991	MANCHESTER AUTO SALVAGE	Pacific Bell
1980	From Beach Area Telephones Call	Pacific Telephone
	From Downey Telephones Call	Pacific Telephone
1975	MANCHESTER AUTO SALVAGE	Luskey Brothers & Co., Inc.
1970	MANCHESTER KEN CLARK AUTO SALVAGE	General Telephone Co., of California
1966	MANCHESTER KEN CLARK AUTO SALVAGE	Pacific Telephone
	CLARK KEN MANCHESTER AUTO SALVAGE	Pacific Telephone
	Ken Clark Manchester Auto Salvage	Pacific Telephone
1961	SALVAGE KE 5 aa	Luskey Brothers & Co.,
	MANCHESTER AUTO	Luskey Brothers & Co.,
	SALVAGE KE 5 aa	Luskey Brothers & Co.,
	MANCHESTER AUTO	Luskey Brothers & Co.,

140 N MANCHESTER AVE

<u>Year</u>	<u>Uses</u>	<u>Source</u>
1995	Pacific Carblade	Pacific Bell
1991	Pacific Carbide	Pacific Bell

146 N MANCHESTER AVE

<u>Year</u>	<u>Uses</u>	<u>Source</u>
1991	ANAHEIM SAW SHOP	Pacific Bell

200 N MANCHESTER AVE

<u>Year</u>	<u>Uses</u>	<u>Source</u>
1995	Discount Auto Mart	Pacific Bell
1991	Anaheim Auto Mart	Pacific Bell
1986	Big Joe Tires	Pacific Bell
	Gehnnnger Auto Repair	Pacific Bell
	Spirnaks Big Joe Tires	Pacific Bell
1975	SPIRNAKS BIG JOE TIRES	Luskey Brothers & Co., Inc.

FINDINGS

<u>Year</u>	<u>Uses</u>	<u>Source</u>
1975	BIG JOE TIRES	Luskey Brothers & Co., Inc.
1966	BIG O TIRES	Pacific Telephone
1961	0 K RUBBER	Luskey Brothers & Co.,
	WLDRS TIRES PR 2 aa	Luskey Brothers & Co.,

211 N MANCHESTER AVE

<u>Year</u>	<u>Uses</u>	<u>Source</u>
1970	Builders Carpet & Drapery Co	General Telephone Co., of California

216 N MANCHESTER AVE

<u>Year</u>	<u>Uses</u>	<u>Source</u>
1991	Builders Carpet & Drapery Co	Pacific Bell
1986	Builders Carpet & Drapery Co	Pacific Bell
1980	Builders Carpet & Drapery Co	Pacific Telephone
1975	Builders Carpet & Drapery Co	Luskey Brothers & Co., Inc.
	Drapery Workroom Inc	Luskey Brothers & Co., Inc.
	DRAPERY WORLD STYLE INTERIORS Sales	Luskey Brothers & Co., Inc.
1970	PROFESSIONAL RESUME SERVICE	General Telephone Co., of California
1966	Eastmont Builders Inc	Pacific Telephone
	Hermes Co	Pacific Telephone
	ORANGE COAST ORTHOTIG & PROSTHETIC CENTER	Pacific Telephone
	Professional Resume Serv	Pacific Telephone
	Roan Builders Inc	Pacific Telephone
	Rousselle Termite Co Inc	Pacific Telephone
1961	RIJANO INC	Luskey Brothers & Co.,
	BLDG CONTRS PR 2 aa	Luskey Brothers & Co.,
	TALMON CONSTR PR 2 aa	Luskey Brothers & Co.,
	ELFORD EMP SERV	Luskey Brothers & Co.,
	AGCY PR 2 aa	Luskey Brothers & Co.,
	MIL MAR CONSTR PR 2 aa	Luskey Brothers & Co.,
	J & J SPRAY	Luskey Brothers & Co.,
	LATHING PR 2 aa	Luskey Brothers & Co.,

226 N MANCHESTER AVE

<u>Year</u>	<u>Uses</u>	<u>Source</u>
1995	Mexi Casa Mexican Food	Pacific Bell
1991	Mexi Casa Mexican Food	Pacific Bell
1986	Mexi Casa Mexican Food	Pacific Bell

FINDINGS

<u>Year</u>	<u>Uses</u>	<u>Source</u>
1980	i	Pacific Telephone
1975	Mexi Casa Mexican Food	Luskey Brothers & Co., Inc.
1970	Country Girl The	General Telephone Co., of California
1966	Country Girl Restaurant	Pacific Telephone
	Stanley D C rl est	Pacific Telephone

233 N MANCHESTER AVE

<u>Year</u>	<u>Uses</u>	<u>Source</u>
1970	Earls Wholesale Supply Co The	General Telephone Co., of California

242 N MANCHESTER AVE

<u>Year</u>	<u>Uses</u>	<u>Source</u>
1995	Professional Printers	Pacific Bell
	Radan Construction	Pacific Bell
	Radan Construction	Pacific Bell
1991	ORCO APARTMENTS SUPPLY INC	Pacific Bell
1986	ORCO APARTME N T S UPPLY CO	Pacific Bell
1966	DAME WOOD PRODUCTS cabnts	Pacific Telephone
1961	DAME WOOD PRODTS KE 5 aa	Luskey Brothers & Co.,

244 N MANCHESTER AVE

<u>Year</u>	<u>Uses</u>	<u>Source</u>
1961	VACANT	Luskey Brothers & Co.,
1950	Markham Fred S	The Pacific Telephone and Telegraph Co.

246 N MANCHESTER AVE

<u>Year</u>	<u>Uses</u>	<u>Source</u>
1995	Phillips Company	Pacific Bell
1991	Flame Products	Pacific Bell
	Phillips Company	Pacific Bell
	Administrative Offices	Pacific Bell
	Phillips Company	Pacific Bell
1986	Flame Products	Pacific Bell
	PHILLIPS COMPANZ	Pacific Bell
1980	Phillips Wmn T	Pacific Telephone
	Air Fastener Sales	Pacific Telephone
	Air Fasteners Sales Inc	Pacific Telephone
	Air Filter Sales & Service Co	Pacific Telephone
	Anaheim Power Tool & Supply	Pacific Telephone
1975	POWER TOOL & SUPPLY CO	Luskey Brothers & Co., Inc.

FINDINGS

<u>Year</u>	<u>Uses</u>	<u>Source</u>
1975	Air Fasteners Sales Inc	Luskey Brothers & Co., Inc.
	Anaheim Power Tool & Supply	Luskey Brothers & Co., Inc.
	Phillips Wm T	Luskey Brothers & Co., Inc.
1970	AIR EXPRESS DIV OF REA EXPRESS	General Telephone Co., of California
	Air Fasteners Sales Inc	General Telephone Co., of California
	Anaheim Power Tool & Supply	General Telephone Co., of California
	Phillips Wn T	General Telephone Co., of California
	POWER TOL & SUPPLY CO	General Telephone Co., of California
1966	POWER TOOL & SUPPLY CO	Pacific Telephone
	PHILLIPS WM T	Pacific Telephone
	Anaheim Power Tool & Supply	Pacific Telephone
1961	POWER TOOL & SUP KE 5 aa	Luskey Brothers & Co.,
1950	Cal Flo Citrus Reaming Equipt Corp	The Pacific Telephone and Telegraph Co.
	Citrus Reaming Equipt Corp	The Pacific Telephone and Telegraph Co.

250 N MANCHESTER AVE

<u>Year</u>	<u>Uses</u>	<u>Source</u>
1991	From Norwalk Telephones Call	Pacific Bell
	Tn Star Landscape Management	Pacific Bell
1986	Gardner Jack Company	Pacific Bell
1980	Gardner Jack Company	Pacific Telephone
	KE E LE R ADVE RTIS IN G S PE CIALTIE S	Pacific Telephone
1975	Orange Hills Co	Luskey Brothers & Co., Inc.
	Vintage Cellars Wine Warehouse & Tasting Room	Luskey Brothers & Co., Inc.
1970	Grant H S & Associates	General Telephone Co., of California
	Olivetti Corporation of America	General Telephone Co., of California
	Olivetti Underwood Customers Service	General Telephone Co., of California
	UNDERWOOD CORP See Olivetti Corporation of America	General Telephone Co., of California
1966	Culligan & Mc Callum Inc	Pacific Telephone
	OLIVETTI UNDERWOOD CORP	Pacific Telephone
	Underwood Corp	Pacific Telephone
1961	WILSON & HAMP	Luskey Brothers & Co.,
	TON PNTRS KE 3 aa	Luskey Brothers & Co.,
	ASSN KE 5 aa	Luskey Brothers & Co.,

FINDINGS

255 N MANCHESTER AVE

<u>Year</u>	<u>Uses</u>	<u>Source</u>
1991	Ph Pillip SCompany W arehouse	Pacific Bell
1966	National Auto Painting Systems Inc	Pacific Telephone

264 N MANCHESTER AVE

<u>Year</u>	<u>Uses</u>	<u>Source</u>
1991	Kaman Industrial Technologies Corporation	Pacific Bell
1980	Anaheim Branch	Pacific Telephone
1975	Anaheim	Luskey Brothers & Co., Inc.
1970	ALL BEARING SERV INC	General Telephone Co., of California
1966	ALL BEARING SERV INC	Pacific Telephone
1961	NO RETURN	Luskey Brothers & Co.,

266 N MANCHESTER AVE

<u>Year</u>	<u>Uses</u>	<u>Source</u>
1991	CGRConstruction	Pacific Bell
1980	L Fr Pom Powney Taephones Call	Pacific Telephone
	L	Pacific Telephone
1975	Renco C General Contractors	Luskey Brothers & Co., Inc.
1970	Coast Imports	General Telephone Co., of California
1966	ANAHEIM SPEED ENGINEERS	Pacific Telephone
1961	COMPONENTS PR 2 aa	Luskey Brothers & Co.,
	FEDERATED PURCH ASER ELECTRONIC	Luskey Brothers & Co.,

270 N MANCHESTER AVE

<u>Year</u>	<u>Uses</u>	<u>Source</u>
1991	Freeway Motel	Pacific Bell
1986	Freeway Motel	Pacific Bell
	Choux International Inc	Pacific Bell
1980	Freeway Motel	Pacific Telephone
1975	FREEWAY MOTEL	Luskey Brothers & Co., Inc.
1970	FREEWAY MOTEL	General Telephone Co., of California
1966	FREEWAY MOTELS	Pacific Telephone
1961	FREEWAY MOTEL KE 5 aa	Luskey Brothers & Co.,
1950	Grigsby R A r	The Pacific Telephone and Telegraph Co.
	Freeway Motel	The Pacific Telephone and Telegraph Co.

FINDINGS

271 N MANCHESTER AVE

<u>Year</u>	<u>Uses</u>	<u>Source</u>
1961	HADERLIES CAFE	Luskey Brothers & Co.,

273 N MANCHESTER AVE

<u>Year</u>	<u>Uses</u>	<u>Source</u>
1995	Terra Pacifica	Pacific Bell
1991	Extrusion Die Co	Pacific Bell
1986	Anaheim Collision Specialists Inc	Pacific Bell
1980	Crowley Enterprises	Pacific Telephone
	Lancaster Motors Foreign Car Repairs	Pacific Telephone
1975	Vans Vettes & Cycles	Luskey Brothers & Co., Inc.
	Lancaster Motors Foreign Car Repairs	Luskey Brothers & Co., Inc.
1970	Say On Paint & Body Shop	General Telephone Co., of California
1966	ANAHEIM AUTO REPAIRS	Pacific Telephone
1961	ING KE 5 aa	Luskey Brothers & Co.,
	PENHALL CONCRETE SAWING & BREAK	Luskey Brothers & Co.,
	ING P PR 2 aa	Luskey Brothers & Co.,
	PENHALL CONCRETE SAWING & BREAK	Luskey Brothers & Co.,

N MANCHESTER PL

101 N MANCHESTER PL

<u>Year</u>	<u>Uses</u>	<u>Source</u>
1955	Sun Glo Heating Co	The Pacific Telephone and Telegraph Co.
1950	Manchester Feed & Milling Co	The Pacific Telephone and Telegraph Co.

110 N MANCHESTER PL

<u>Year</u>	<u>Uses</u>	<u>Source</u>
1955	Wallace Tractor Sales	The Pacific Telephone and Telegraph Co.

114 N MANCHESTER PL

<u>Year</u>	<u>Uses</u>	<u>Source</u>
1955	Ofc	The Pacific Telephone and Telegraph Co.
	Shop	The Pacific Telephone and Telegraph Co.
	BERLIN HAROLD Anaheim Coat & Suit Co	The Pacific Telephone and Telegraph Co.

FINDINGS

120 N MANCHESTER PL

<u>Year</u>	<u>Uses</u>	<u>Source</u>
1955	Arrowcraft Boat Co	The Pacific Telephone and Telegraph Co.
	Trevett Geo A Airowcraft Boat Co	The Pacific Telephone and Telegraph Co.

125 N MANCHESTER PL

<u>Year</u>	<u>Uses</u>	<u>Source</u>
1955	Taylor Lumber Co Taylor Walt Lumber Co	The Pacific Telephone and Telegraph Co.
	Taylor Walt Lumber Co	The Pacific Telephone and Telegraph Co.
1950	Taylor Walt Lumbr Co	The Pacific Telephone and Telegraph Co.

137 N MANCHESTER PL

<u>Year</u>	<u>Uses</u>	<u>Source</u>
1955	Ken Clark Manchester Auto Salvage	The Pacific Telephone and Telegraph Co.
	MANCHESTER AUTO SALVAGE KEN CLARK	The Pacific Telephone and Telegraph Co.

242 N MANCHESTER PL

<u>Year</u>	<u>Uses</u>	<u>Source</u>
1955	Dame Wood Products cabnts	The Pacific Telephone and Telegraph Co.

244 N MANCHESTER PL

<u>Year</u>	<u>Uses</u>	<u>Source</u>
1950	Walter Werner	The Pacific Telephone and Telegraph Co.

246 N MANCHESTER PL

<u>Year</u>	<u>Uses</u>	<u>Source</u>
1955	Power Tool & Supply Co	The Pacific Telephone and Telegraph Co.

250 N MANCHESTER PL

<u>Year</u>	<u>Uses</u>	<u>Source</u>
1955	Anaheim Equipt Rentals	The Pacific Telephone and Telegraph Co.

270 N MANCHESTER PL

<u>Year</u>	<u>Uses</u>	<u>Source</u>
1955	Freeway Motel	The Pacific Telephone and Telegraph Co.
	Grigsby R A	The Pacific Telephone and Telegraph Co.

271 N MANCHESTER PL

<u>Year</u>	<u>Uses</u>	<u>Source</u>
1955	Quality Concrete Products	The Pacific Telephone and Telegraph Co.

FINDINGS

N WILSHIRE AVE

250 N WILSHIRE AVE

<u>Year</u>	<u>Uses</u>	<u>Source</u>
1986	Senior Plan Marketing	Pacific Bell

S Center St

1441 S Center St

<u>Year</u>	<u>Uses</u>	<u>Source</u>
2005	A V ELECTRIC MOTORS INC	EDR Digital Archive
	A V ELECTRIC MOTORS INC	EDR Digital Archive

S MANCHESTER AVE

100 S MANCHESTER AVE

<u>Year</u>	<u>Uses</u>	<u>Source</u>
1975	Dogs Fair	Luskey Brothers & Co., Inc.
	Awards Fair	Luskey Brothers & Co., Inc.
	Dog Fair	Luskey Brothers & Co., Inc.
1970	Tape Town Service & Warranty	General Telephone Co., of California
1966	Crane Distributing Company	Pacific Telephone
	Door Opener Service Co	Pacific Telephone
	Southland Door Operator Co	Pacific Telephone

101 S MANCHESTER AVE

<u>Year</u>	<u>Uses</u>	<u>Source</u>
1970	Suicide & Crisis Center	General Telephone Co., of California
	CRISIS & SUICIDE CENTER	General Telephone Co., of California
	Orange MARRIAGE LICENSES Santa ANAHEIM MEDICAL CENTER Orange Crisis & Suicide Center 0 RANGE COUNTY OF Contd	General Telephone Co., of California
	CRISIS & SUICIDE CENTER	General Telephone Co., of California
	Orange County Harbor 3	General Telephone Co., of California
	MEDICAL CENTER	General Telephone Co., of California
	Crisis & Suicide Center	General Telephone Co., of California
	SUICIDE & CRISIS CENTER	General Telephone Co., of California
	Orange County Rentals	General Telephone Co., of California
	Orange County Harbor 3	General Telephone Co., of California
1966	COUNTY HOSPITAL	Pacific Telephone
	Industrial Electric Corp	Pacific Telephone

FINDINGS

<u>Year</u>	<u>Uses</u>	<u>Source</u>
1966	Orange County of AGRICULTURAL CENTER	Pacific Telephone
	HOSPITAL COUNTY GENERAL Supervision	Pacific Telephone
	ORANGE COUNTY NEWS SERVICE KNXT TV PROBATION	Pacific Telephone

102 S MANCHESTER AVE

<u>Year</u>	<u>Uses</u>	<u>Source</u>
1991	DISCOUNT PICTURE FRAMES	Pacific Bell
	National Picture Frame Inc	Pacific Bell
	PICTURE FRAMES Discount Picture Frames	Pacific Bell
1986	DIS COUN T PICTURE FRAME S	Pacific Bell
	N ATION AL PICTURE FRAME IN C	Pacific Bell
1980	DIS COUN T PICTURE FRAME S	Pacific Telephone
1975	DISCOUNT PICTURE FRAMES	Luskey Brothers & Co., Inc.
	NATIONAL PICTURE FRAMES INC	Luskey Brothers & Co., Inc.
1970	Felro Upholstery Co	General Telephone Co., of California
1966	FELRO UPHOLSTERY CO	Pacific Telephone

104 S MANCHESTER AVE

<u>Year</u>	<u>Uses</u>	<u>Source</u>
1995	R & L Auto Upholstery	Pacific Bell
	R & L Upholstery	Pacific Bell
1991	Anaheim National Auto Glass Co	Pacific Bell
	Bill Brundige National Auto Glass	Pacific Bell
	Brundige National Auto Glass	Pacific Bell
	National Auto Glass	Pacific Bell
	National Auto Glass Co Of Anaheim	Pacific Bell
	National Auto Glass Of Anaheim	Pacific Bell
1986	MIN I BUGGY MFG	Pacific Bell
	MIN I BUGGY MAN UFACTURIN G	Pacific Bell
1980	From Downev Toel hones Call	Pacific Telephone
	Bearings Beltse CShains Inc	Pacific Telephone
1975	Bearing Specialty Company	Luskey Brothers & Co., Inc.
1970	Bearing Specialty Company	General Telephone Co., of California

105 S MANCHESTER AVE

<u>Year</u>	<u>Uses</u>	<u>Source</u>
1980	Begole Robt S	Pacific Telephone

FINDINGS

<u>Year</u>	<u>Uses</u>	<u>Source</u>
1975	Begole Robt S	Luskey Brothers & Co., Inc.
1966	Artistic Iron Works	Pacific Telephone

106 S MANCHESTER AVE

<u>Year</u>	<u>Uses</u>	<u>Source</u>
1995	Imperial Alarm Screens Of Orange County	Pacific Bell
	Imperial Screens Of Orange County	Pacific Bell
1991	Imperial Screens Of Orange County	Pacific Bell
1986	Imperial Alarm Screens Of Orange County	Pacific Bell
	Imperial Screens Of Orange County	Pacific Bell
1980	S OFT W VATI IIAC	Pacific Telephone
	From Garden Grove Telephones Call	Pacific Telephone
	From Powwey Telephones Cell	Pacific Telephone
	Bob Soft Waterman Co	Pacific Telephone
	JOHN S TON E S UPPLY	Pacific Telephone
	Soft Waterman Co The	Pacific Telephone
	From Downey Telephones Call	Pacific Telephone
1975	SOFT WATERMAN CO THE	Luskey Brothers & Co., Inc.
	The Soft Waterman Co	Luskey Brothers & Co., Inc.
1970	Campbell Frame Co	General Telephone Co., of California
	National Picture Frames Inc	General Telephone Co., of California
	Soft Waterman Co The	General Telephone Co., of California

108 S MANCHESTER AVE

<u>Year</u>	<u>Uses</u>	<u>Source</u>
1995	Anaheim Foam & Fabrics	Pacific Bell
	Anaheim	Pacific Bell
	Foam & Fabrics	Pacific Bell
1991	Anaheim	Pacific Bell
	Anaheim	Pacific Bell
1986	Anaheim	Pacific Bell
1980	Anaheim	Pacific Telephone
1975	Anaheim Foam And Fabrics	Luskey Brothers & Co., Inc.
	Anaheim	Luskey Brothers & Co., Inc.
1970	ARLO AUTO SUPPLY & ELECTRIC CO	General Telephone Co., of California

111 S MANCHESTER AVE

<u>Year</u>	<u>Uses</u>	<u>Source</u>
1995	Yost Al	Pacific Bell

FINDINGS

<u>Year</u>	<u>Uses</u>	<u>Source</u>
1991	Deluca Mike	Pacific Bell
1986	Kuhne Walter S f	Pacific Bell
1975	SECURITY UNLIMITED	Luskey Brothers & Co., Inc.
	Knight Watch Distributors Of Orange County	Luskey Brothers & Co., Inc.
1970	Trans Merid Ian	General Telephone Co., of California
1961	111 ANTIQUE	Luskey Brothers & Co.,

115 S MANCHESTER AVE

<u>Year</u>	<u>Uses</u>	<u>Source</u>
1966	SNELL SANITARY SUPPLY	Pacific Telephone
1961	SUP KE 5 aa	Luskey Brothers & Co.,
	SNELL SANITARY	Luskey Brothers & Co.,
1955	SNELL SANITARY SUPPLY	The Pacific Telephone and Telegraph Co.

W CENTER ST

1400 W CENTER ST

<u>Year</u>	<u>Uses</u>	<u>Source</u>
1922	Boege O A Mrs	Kaasen Directory Co.

1406 W CENTER ST

<u>Year</u>	<u>Uses</u>	<u>Source</u>
1950	Eberhard Esther L Mrs r	The Pacific Telephone and Telegraph Co.
1946	Eberhard Esther L Mrs r	Southern California Telephone Co.
1922	Boege J H	Kaasen Directory Co.

1408 W CENTER ST

<u>Year</u>	<u>Uses</u>	<u>Source</u>
1970	enhall L B Co Inc	General Telephone Co., of California
	Penliall Francis	General Telephone Co., of California
1966	PENHALL L B CO INC concrct sawng	Pacific Telephone
	Penhall L B concrct sawng	Pacific Telephone

1412 W CENTER ST

<u>Year</u>	<u>Uses</u>	<u>Source</u>
1970	Lipes Jerry J	General Telephone Co., of California

1414 W CENTER ST

<u>Year</u>	<u>Uses</u>	<u>Source</u>
1966	Chapman Betty Mrs	Pacific Telephone

FINDINGS

<u>Year</u>	<u>Uses</u>	<u>Source</u>
1950	Stanton L L r	The Pacific Telephone and Telegraph Co.

1415 W CENTER ST

<u>Year</u>	<u>Uses</u>	<u>Source</u>
1995	B & M Cabinets	Pacific Bell
1991	B & M Cabinets	Pacific Bell
1986	B & M Cabinets	Pacific Bell
1966	Log Cabin Bread Co	Pacific Telephone
1961	LOG CABIN BREAD KE 5 aa	Luskey Brothers & Co.,
1955	Log Cabin Bread Co	The Pacific Telephone and Telegraph Co.

1416 W CENTER ST

<u>Year</u>	<u>Uses</u>	<u>Source</u>
1961	JE PHILLIPS KE 5 aa	Luskey Brothers & Co.,
1950	De Cock F Norbert r	The Pacific Telephone and Telegraph Co.
1946	De Cock F Norbert r	Southern California Telephone Co.

1418 W CENTER ST

<u>Year</u>	<u>Uses</u>	<u>Source</u>
1961	0 STONE KE 5 aa	Luskey Brothers & Co.,
1955	Stone Oscar	The Pacific Telephone and Telegraph Co.
1950	Dubach A B C r	The Pacific Telephone and Telegraph Co.

1419 W CENTER ST

<u>Year</u>	<u>Uses</u>	<u>Source</u>
1995	Bobs Welding Shop	Pacific Bell
1991	Bobs Welding Shop	Pacific Bell
1986	Bobs Welding Shop	Pacific Bell
1980	Bobs Welding Shop	Pacific Telephone
1975	Bobs Welding Shop	Luskey Brothers & Co., Inc.
1966	Bobs Welding Shop	Pacific Telephone
1961	10 a	Luskey Brothers & Co.,
	BOBS WLDG SHOP KE 5 aa	Luskey Brothers & Co.,
1955	Bobs Welding Shop	The Pacific Telephone and Telegraph Co.

1500 W CENTER ST

<u>Year</u>	<u>Uses</u>	<u>Source</u>
1955	Schroeder W D	The Pacific Telephone and Telegraph Co.
1950	Orange Center Date House	The Pacific Telephone and Telegraph Co.

FINDINGS

W Center St

1506 W Center St

<u>Year</u>	<u>Uses</u>	<u>Source</u>
2014	R B PLASTICS FABRICATION	EDR Digital Archive
	R B PLASTICS FABRICATION	EDR Digital Archive
2010	CAL TRANSMISSION	EDR Digital Archive
	CAL TRANSMISSION	EDR Digital Archive

W CENTER ST

1506 W CENTER ST

<u>Year</u>	<u>Uses</u>	<u>Source</u>
1995	R B Plastics Fabrication	Pacific Bell
1991	R B Plastics Fabrication	Pacific Bell
1986	Performance Prototypes Inc	Pacific Bell
1975	Kemp Victor Company	Luskey Brothers & Co., Inc.
1970	VICTOR KEMP CO	General Telephone Co., of California
	Kemp Victor Co	General Telephone Co., of California
1966	Frigo Cheese Corp mfrs	Pacific Telephone
1955	Philpott W E	The Pacific Telephone and Telegraph Co.
1950	Philpott W E r	The Pacific Telephone and Telegraph Co.

1508 W CENTER ST

<u>Year</u>	<u>Uses</u>	<u>Source</u>
1922	Arbelbide J J	Kaasen Directory Co.

W Center St

1512 W Center St

<u>Year</u>	<u>Uses</u>	<u>Source</u>
2014	NTW MACHINE CO	EDR Digital Archive
	CAL TRANSMISSION	EDR Digital Archive
	CAL TRANSMISSION	EDR Digital Archive
	NTW MACHINE CO	EDR Digital Archive
2010	CENTER BRAKE & TIRES	EDR Digital Archive
	CENTER BRAKE & TIRES	EDR Digital Archive

FINDINGS

W CENTER ST

1512 W CENTER ST

<u>Year</u>	<u>Uses</u>	<u>Source</u>
1995	NTWMachine Co Inc	Pacific Bell
1991	NTW Machine Co Inc	Pacific Bell
	NU SKIN indepdnt distr	Pacific Bell
	Therjun Engineering	Pacific Bell
1986	N TW Machine Co Inc	Pacific Bell
1980	Therjun Engineering	Pacific Telephone
1975	TYREMAN E J CO INC contr	Luskey Brothers & Co., Inc.
1970	Tyreman E J Co Inc contr	General Telephone Co., of California
1966	TYREMAN E J CO contr	Pacific Telephone
1922	Cleary J F	Kaasen Directory Co.

1520 W CENTER ST

<u>Year</u>	<u>Uses</u>	<u>Source</u>
1966	MOTOR MART	Pacific Telephone
	Balancing Unlimited engine balancing	Pacific Telephone
1955	Kinnaire Corp	The Pacific Telephone and Telegraph Co.

W EMBASSY AVE

1526 W EMBASSY AVE

<u>Year</u>	<u>Uses</u>	<u>Source</u>
1991	Fax Kemmer Corporation	Pacific Bell

1542 W EMBASSY AVE

<u>Year</u>	<u>Uses</u>	<u>Source</u>
1980	Ashley R Thomas & Associates	Pacific Telephone

1566 W EMBASSY AVE

<u>Year</u>	<u>Uses</u>	<u>Source</u>
1975	Body Shop	Luskey Brothers & Co., Inc.

W Embassy St

1500 W Embassy St

<u>Year</u>	<u>Uses</u>	<u>Source</u>
2014	OA GROUP LLC	EDR Digital Archive
	COAST SIGN INCORPORATED	EDR Digital Archive

FINDINGS

<u>Year</u>	<u>Uses</u>	<u>Source</u>
2014	ROMAN MARBLE INCORPORATED	EDR Digital Archive
	OA GROUP LLC	EDR Digital Archive
	COAST SIGN INCORPORATED	EDR Digital Archive
	ROMAN MARBLE INCORPORATED	EDR Digital Archive
2010	COAST SIGN INCORPORATED	EDR Digital Archive
	VO COREY	EDR Digital Archive
	COAST SIGN INCORPORATED	EDR Digital Archive
	VO COREY	EDR Digital Archive
2005	COAST SIGN INC	EDR Digital Archive
	VO COREY	EDR Digital Archive
	A&T INVESTMENTS	EDR Digital Archive
	COAST SIGN INC	EDR Digital Archive
	VO COREY	EDR Digital Archive
	A&T INVESTMENTS	EDR Digital Archive

W EMBASSY ST

1516 W EMBASSY ST

<u>Year</u>	<u>Uses</u>	<u>Source</u>
1995	Orco Construction Supply	Pacific Bell
	Harbor Pallet Co	Pacific Bell
1991	Harbor Pallet Co	Pacific Bell
1986	Harbor Pallet Co	Pacific Bell
1980	From @Los Angeles@ Telephones Call	Pacific Telephone
1975	HARBOR PALLET CO	Luskey Brothers & Co., Inc.
1970	Woodfax Co	General Telephone Co., of California
	WOODFAX CO	General Telephone Co., of California
1966	Woodfax Co	Pacific Telephone

W Embassy St

1522 W Embassy St

<u>Year</u>	<u>Uses</u>	<u>Source</u>
2010	A & M EQUIPMENT & SERVICES	EDR Digital Archive
	A & M EQUIPMENT & SERVICES	EDR Digital Archive
2005	A & M EQUIPMENT & SERVICES	EDR Digital Archive
	ELKAY	EDR Digital Archive
	M T MARBLE	EDR Digital Archive
	A & M EQUIPMENT & SERVICES	EDR Digital Archive

FINDINGS

<u>Year</u>	<u>Uses</u>	<u>Source</u>
2005	ELKAY	EDR Digital Archive
	M T MARBLE	EDR Digital Archive

W EMBASSY ST

1522 W EMBASSY ST

<u>Year</u>	<u>Uses</u>	<u>Source</u>
1995	Y & DRubber Co	Pacific Bell
1980	Pacific Network Inc The	Pacific Telephone
	ORCON IN C pimnbnng contrs	Pacific Telephone
	Orcom Inc Orange County Music	Pacific Telephone
	ORAN GE COUN TY MUS IC IN C ORCOM	Pacific Telephone
	Muzak Music By	Pacific Telephone
	u By Muzak	Pacific Telephone
1975	Orcom Inc Orange County Music	Luskey Brothers & Co., Inc.
	ORANGE COUNTY MUSIC INC ORCOM	Luskey Brothers & Co., Inc.
1966	ORANGE COUNTY MUSIC INC	Pacific Telephone

1524 W EMBASSY ST

<u>Year</u>	<u>Uses</u>	<u>Source</u>
1975	NATIONAL SALES labls & tapes	Luskey Brothers & Co., Inc.
1970	Budio Electric Co Inc	General Telephone Co., of California
	BUDLO ELECTRIC CO INC	General Telephone Co., of California

W Embassy St

1526 W Embassy St

<u>Year</u>	<u>Uses</u>	<u>Source</u>
2010	SIGNATURE KITCHEN AND BATH INC	EDR Digital Archive
	SIGNATURE KITCHEN	EDR Digital Archive
	SIGNATURE KITCHEN AND BATH INC	EDR Digital Archive
	SIGNATURE KITCHEN	EDR Digital Archive

W EMBASSY ST

1526 W EMBASSY ST

<u>Year</u>	<u>Uses</u>	<u>Source</u>
1991	Kemmer Corporation tungsten larbide tools	Pacific Bell
	Kemmer Mark G @Huntington Beach@ N	Pacific Bell

FINDINGS

<u>Year</u>	<u>Uses</u>	<u>Source</u>
1986	Kemmer Corporation tungsten tarb de tools	Pacific Bell
1975	Lighting Engineers Inc	Luskey Brothers & Co., Inc.
1970	Lighting Engineers Inc	General Telephone Co., of California
1966	LUTZOFF AUTOMOTIVE WAREHOUSE	Pacific Telephone

1528 W EMBASSY ST

<u>Year</u>	<u>Uses</u>	<u>Source</u>
1975	Cavitron KDC Medical Sales	Luskey Brothers & Co., Inc.
1970	ANDERSON AIR CONDITIONING INC	General Telephone Co., of California

1532 W EMBASSY ST

<u>Year</u>	<u>Uses</u>	<u>Source</u>
1995	Pacific Westline	Pacific Bell
1991	Pacific Westline	Pacific Bell
1986	Authorized Supply Corp	Pacific Bell
1980	Authorized Supply Corp	Pacific Telephone
	From Downey Telephones Call	Pacific Telephone
1975	AUTHORIZED SUPPLY CORP	Luskey Brothers & Co., Inc.
1970	Delta Lite	General Telephone Co., of California
	Delta Pacific Corp	General Telephone Co., of California
1966	EVERGLOW CO INC	Pacific Telephone
	Everglow Gas Lamps	Pacific Telephone

W Embassy St

1536 W Embassy St

<u>Year</u>	<u>Uses</u>	<u>Source</u>
2014	PACIFIC WESTLINE INC	EDR Digital Archive
	BANANAFISH PRODUCTIONS INC	EDR Digital Archive
	PACIFIC WESTLINE INC	EDR Digital Archive
	BANANAFISH PRODUCTIONS INC	EDR Digital Archive
2010	BANANAFISH PRODUCTIONS INC	EDR Digital Archive
	PACIFIC WESTLINE INC	EDR Digital Archive
	BANANAFISH PRODUCTIONS INC	EDR Digital Archive
	PACIFIC WESTLINE INC	EDR Digital Archive
2005	PACIFIC WESTLINE INC	EDR Digital Archive
	BANANAFISH PRODUCTIONS INC	EDR Digital Archive
	PACIFIC WESTLINE INC	EDR Digital Archive
	BANANAFISH PRODUCTIONS INC	EDR Digital Archive

FINDINGS

W EMBASSY ST

1537 W EMBASSY ST

<u>Year</u>	<u>Uses</u>	<u>Source</u>
1991	Sentry Fire Protection Inc	Pacific Bell
	Kern Morton 6	Pacific Bell
	Kern Miriam& Michael @Brea@	Pacific Bell
	Kern Mechanical	Pacific Bell
1986	Pacific Westline	Pacific Bell
1980	All Diameter Grinding	Pacific Telephone
1975	ROY ANSPACH INC	Luskey Brothers & Co., Inc.
	ANSPACH ROY INC	Luskey Brothers & Co., Inc.
1970	ROY ANSPACH INC	General Telephone Co., of California
	ANSPACH ROY INC	General Telephone Co., of California
1966	ROY ANSPACH INC	Pacific Telephone
	ANSPACH ROY INC	Pacific Telephone

W Embassy St

1541 W Embassy St

<u>Year</u>	<u>Uses</u>	<u>Source</u>
2010	TAI SPORTS INC	EDR Digital Archive
	TAI SPORTS INC	EDR Digital Archive
2005	CREST CABINETS INC	EDR Digital Archive
	CREST CABINETS INC	EDR Digital Archive

W EMBASSY ST

1541 W EMBASSY ST

<u>Year</u>	<u>Uses</u>	<u>Source</u>
1995	Crest Cabinets	Pacific Bell
1975	Ace Brake Whse Inc	Luskey Brothers & Co., Inc.
1970	Ace Brake Whse Inc	General Telephone Co., of California

1542 W EMBASSY ST

<u>Year</u>	<u>Uses</u>	<u>Source</u>
1986	Dela Carpet Corp	Pacific Bell
	Apparel Graphics	Pacific Bell
1980	IMPE RIAL ALARM S CRE E N S OFW N AHE IM	Pacific Telephone
1975	Lange Industries Inc	Luskey Brothers & Co., Inc.

FINDINGS

<u>Year</u>	<u>Uses</u>	<u>Source</u>
1975	Ashley R Thomas & Associates	Luskey Brothers & Co., Inc.
	Brandt Development LTD	Luskey Brothers & Co., Inc.
1970	Ambassador Sauna	General Telephone Co., of California
	Lange Industries Inc	General Telephone Co., of California

1544 W EMBASSY ST

<u>Year</u>	<u>Uses</u>	<u>Source</u>
1975	Webster Distributors	Luskey Brothers & Co., Inc.
	Ritschel Distributors	Luskey Brothers & Co., Inc.
1970	AUTHORIZED SUPPLY CORP	General Telephone Co., of California

W Embassy St

1545 W Embassy St

<u>Year</u>	<u>Uses</u>	<u>Source</u>
2014	MANLEY STEEL RULE DIE CORP	EDR Digital Archive
	MANLEY STEEL RULE DIE CORP	EDR Digital Archive

W EMBASSY ST

1545 W EMBASSY ST

<u>Year</u>	<u>Uses</u>	<u>Source</u>
1995	MANLEY STEEL RULE DIE CORP	Pacific Bell
1991	MANLEY STEEL RULE DIE CO	Pacific Bell
1975	AYERST ENGINEERING INC	Luskey Brothers & Co., Inc.
1970	AYERST ENGINEERING INC	General Telephone Co., of California
1966	Vermax Gauge Inc	Pacific Telephone

1546 W EMBASSY ST

<u>Year</u>	<u>Uses</u>	<u>Source</u>
1986	Advertising Graphics	Pacific Bell
1980	Advertising Graphics	Pacific Telephone

1548 W EMBASSY ST

<u>Year</u>	<u>Uses</u>	<u>Source</u>
1970	Chemn Sonlcs Corp	General Telephone Co., of California
1966	Apagee Tool & Engineering	Pacific Telephone

FINDINGS

W Embassy St

1549 W Embassy St

<u>Year</u>	<u>Uses</u>	<u>Source</u>
2010	GB SALES	EDR Digital Archive
	ORANGE COUNTY FLYERS	EDR Digital Archive
	GB SALES	EDR Digital Archive
	ORANGE COUNTY FLYERS	EDR Digital Archive

W EMBASSY ST

1549 W EMBASSY ST

<u>Year</u>	<u>Uses</u>	<u>Source</u>
1995	Contrx Service Center	Pacific Bell
1991	Redhill Systems	Pacific Bell
1986	Cryogenic Components Inc	Pacific Bell
1980	Cryomec Inc	Pacific Telephone
1970	All Nu Products Inc	General Telephone Co., of California

W Embassy St

1552 W Embassy St

<u>Year</u>	<u>Uses</u>	<u>Source</u>
2014	NEWPORT ARCHITECTURAL PRODUCTS	EDR Digital Archive
	NEWPORT ARCHITECTURAL PRODUCTS	EDR Digital Archive
2010	NEWPORT ARCHITECTURAL PRODUCTS	EDR Digital Archive
	S AND S MACHINERY SLS	EDR Digital Archive
	NEWPORT ARCHITECTURAL PRODUCTS	EDR Digital Archive
	S AND S MACHINERY SLS	EDR Digital Archive
2005	NEWPORT ARCHITECTURAL PRODUCTS	EDR Digital Archive
	ONE DAY SIGNS INC	EDR Digital Archive
	ONE DAY SIGNS INC	EDR Digital Archive
	NEWPORT ARCHITECTURAL PRODUCTS	EDR Digital Archive

FINDINGS

W EMBASSY ST

1552 W EMBASSY ST

<u>Year</u>	<u>Uses</u>	<u>Source</u>
1995	S & S Machinery Sales Inc	Pacific Bell
1991	Double Eleven	Pacific Bell
	Canvas City	Pacific Bell
1980	Simpl Cau I S Euclid @Anaheim@	Pacific Telephone
	Si n Division	Pacific Telephone
	Simpl Ic It Y Eng uneelun	Pacific Telephone
1975	Simplex Time Recorder Co	Luskey Brothers & Co., Inc.
1970	Simplex Time Recorder Co	General Telephone Co., of California

1554 W EMBASSY ST

<u>Year</u>	<u>Uses</u>	<u>Source</u>
1986	Burch Theodore F	Pacific Bell
	Allied Heat Treating Co	Pacific Bell
1980	Allied Heat Treating Co	Pacific Telephone
1970	Globe Auto Glass Co	General Telephone Co., of California
1966	BEST PRINTING CO	Pacific Telephone

W Embassy St

1555 W Embassy St

<u>Year</u>	<u>Uses</u>	<u>Source</u>
2014	PACIFIC STONE DESIGN CTR INC	EDR Digital Archive
	SIGNATURE KITCHEN AND BATH INC	EDR Digital Archive
	SIGNATURE KITCHEN AND BATH INC	EDR Digital Archive
	PACIFIC STONE DESIGN CTR INC	EDR Digital Archive
2010	PACIFIC STONE DESIGN CTR INC	EDR Digital Archive
	AAA REMODELING INC	EDR Digital Archive
	AAA REMODELING INC	EDR Digital Archive
	PACIFIC STONE DESIGN CTR INC	EDR Digital Archive
2005	DCS DIVERSIFIED INC	EDR Digital Archive
	NUBIC INC	EDR Digital Archive
	NUBIC INC	EDR Digital Archive
	DCS DIVERSIFIED INC	EDR Digital Archive

FINDINGS

W EMBASSY ST

1555 W EMBASSY ST

<u>Year</u>	<u>Uses</u>	<u>Source</u>
1986	Embassy Automotive Warehouse	Pacific Bell
1980	Jenel CCo	Pacific Telephone
1975	Wood Van & Co whsle flowrs Van Wood & Co whsle flowrs	Luskey Brothers & Co., Inc. Luskey Brothers & Co., Inc.
1970	Lion Notions of So Calif Inc	General Telephone Co., of California
1966	Trio Sales Co Inc	Pacific Telephone

W Embassy St

1556 W Embassy St

<u>Year</u>	<u>Uses</u>	<u>Source</u>
2014	FANTASIA DISTRIBUTION INC LUXOR IMPORTS INC LUXOR IMPORTS INC FANTASIA DISTRIBUTION INC	EDR Digital Archive EDR Digital Archive EDR Digital Archive EDR Digital Archive
2010	LUXOR IMPORTS INC FANTASIA DISTRIBUTION INC LUXOR IMPORTS INC FANTASIA DISTRIBUTION INC	EDR Digital Archive EDR Digital Archive EDR Digital Archive EDR Digital Archive
2005	MR DISTRIBUTOR S T USA SULTAN TOBACCO USA INC MR DISTRIBUTOR MR DISTRIBUTOR S T USA SULTAN TOBACCO USA INC MR DISTRIBUTOR	EDR Digital Archive EDR Digital Archive EDR Digital Archive EDR Digital Archive EDR Digital Archive EDR Digital Archive

W EMBASSY ST

1556 W EMBASSY ST

<u>Year</u>	<u>Uses</u>	<u>Source</u>
1991	Louvers International	Pacific Bell
1986	Far West Tool Co Inc JackEx Change JACKXCHAN GE	Pacific Bell Pacific Bell Pacific Bell
1980	From Downey Telephones Call Jack Ex Change	Pacific Telephone Pacific Telephone

FINDINGS

<u>Year</u>	<u>Uses</u>	<u>Source</u>
1980	Far Weso Tool Co Inc	Pacific Telephone
1975	Jack Ex Change	Luskey Brothers & Co., Inc.
1970	JACK X CHANGE	General Telephone Co., of California
	Jack Ex Change	General Telephone Co., of California
1966	Jack X Change	Pacific Telephone
	Jack Exch	Pacific Telephone

W Embassy St

1559 W Embassy St

<u>Year</u>	<u>Uses</u>	<u>Source</u>
2014	HYDRO HERBAL	EDR Digital Archive
	HYDRO HERBAL	EDR Digital Archive
2010	HYDRO HERBAL	EDR Digital Archive
	HYDRO HERBAL	EDR Digital Archive
2005	LYNETTE DECOR PRODUCTS	EDR Digital Archive
	LYNETTE DECOR PRODUCTS	EDR Digital Archive

W EMBASSY ST

1559 W EMBASSY ST

<u>Year</u>	<u>Uses</u>	<u>Source</u>
1995	Lynette Decor Products	Pacific Bell
1991	Lynette Decor Products	Pacific Bell
	Lynette Decor Products	Pacific Bell
1986	Lynette Decor Products	Pacific Bell
	LYN E TTE DE COR PRODUCTS	Pacific Bell
1980	LYN E TTE N ATION AL	Pacific Telephone
	Lynette Decor Products	Pacific Telephone
	I AME C	Pacific Telephone
1975	Natl Picture Frame Mfg Co	Luskey Brothers & Co., Inc.
1966	CALIF ARTIFICIAL FLOWERS	Pacific Telephone
	CALART artfcl flowrs	Pacific Telephone

1562 W EMBASSY ST

<u>Year</u>	<u>Uses</u>	<u>Source</u>
1991	MCCUNE AUDIO VISUAL VIDEO	Pacific Bell
	MCCUNE SOUND SERVICE	Pacific Bell
	Mc Cune Sound	Pacific Bell
1986	MC CUN E S OUN D S E RVICE	Pacific Bell

FINDINGS

<u>Year</u>	<u>Uses</u>	<u>Source</u>
1986	MC CUN E HARRY S OUN D S E RVICE	Pacific Bell
	MC CUN E AUDIOVIS UAL	Pacific Bell

W Embassy St

1563 W Embassy St

<u>Year</u>	<u>Uses</u>	<u>Source</u>
2014	AUSSIE PET MOBILE ORANGE CTY	EDR Digital Archive
	ADVANCED SURFACES INC	EDR Digital Archive
	AUSSIE PET MOBILE ORANGE CTY	EDR Digital Archive
	ADVANCED SURFACES INC	EDR Digital Archive

W EMBASSY ST

1563 W EMBASSY ST

<u>Year</u>	<u>Uses</u>	<u>Source</u>
1975	Scoobie Enterprises	Luskey Brothers & Co., Inc.
	Scoobie Enterprises	Luskey Brothers & Co., Inc.
1970	B A L Corp	General Telephone Co., of California

W Embassy St

1566 W Embassy St

<u>Year</u>	<u>Uses</u>	<u>Source</u>
2014	ONE DAY SIGNS INC	EDR Digital Archive
	DRIZZLE STUDIOS	EDR Digital Archive
	BONDED BY INTEGRITY	EDR Digital Archive
	ONE DAY SIGNS INC	EDR Digital Archive
	DRIZZLE STUDIOS	EDR Digital Archive
	BONDED BY INTEGRITY	EDR Digital Archive
2010	JAESO STUDIO	EDR Digital Archive
	ONE DAY SIGNS INC	EDR Digital Archive
	JAESO STUDIO	EDR Digital Archive
	ONE DAY SIGNS INC	EDR Digital Archive
2005	R & S AUTOMATION INC	EDR Digital Archive
	R & S AUTOMATION INC	EDR Digital Archive

FINDINGS

W EMBASSY ST

1566 W EMBASSY ST

<u>Year</u>	<u>Uses</u>	<u>Source</u>
1995	Customs Creations	Pacific Bell
1970	MCO FORD	General Telephone Co., of California
	Body Shop	General Telephone Co., of California

1567 W EMBASSY ST

<u>Year</u>	<u>Uses</u>	<u>Source</u>
1991	Mc Leod Tool & Gage	Pacific Bell
1986	Mc Leod Tool & Gage	Pacific Bell
1980	Mc Leod Tool & Gage	Pacific Telephone
1970	Qualified Systems Inc	General Telephone Co., of California
1966	PRUDENTIAL OVERALL SUPPLY	Pacific Telephone

W LINCOLN AVE

1440 W LINCOLN AVE

<u>Year</u>	<u>Uses</u>	<u>Source</u>
1995	Jiffy Lube	Pacific Bell
	Centers	Pacific Bell
1991	Stores	Pacific Bell
1975	Ross Joe Texaco	Luskey Brothers & Co., Inc.
1970	Houstons Texaco	General Telephone Co., of California
1966	Art Eldreds Texaco Serv	Pacific Telephone

1500 W LINCOLN AVE

<u>Year</u>	<u>Uses</u>	<u>Source</u>
1995	Anaheim	Pacific Bell
	Wienerschnitzi	Pacific Bell
1991	Anaheim	Pacific Bell
1980	B	Pacific Telephone
1975	Anaheim	Luskey Brothers & Co., Inc.
1970	Der Wienerschnitzel	General Telephone Co., of California
1950	Holmes Mobile Serv Stanton	The Pacific Telephone and Telegraph Co.
1946	Renius Paul Serv Stanton	Southern California Telephone Co.
	Renius Paul Trucking Co	Southern California Telephone Co.
	Renius & Smith coml sprayers	Southern California Telephone Co.

FINDINGS

1502 W LINCOLN AVE

<u>Year</u>	<u>Uses</u>	<u>Source</u>
1966	Trujillo Joe	Pacific Telephone

1512 W LINCOLN AVE

<u>Year</u>	<u>Uses</u>	<u>Source</u>
1995	Econo Lube N Tune Service Centers	Pacific Bell
1991	Anaheim	Pacific Bell
1986	Anaheim	Pacific Bell

W Lincoln Ave

1514 W Lincoln Ave

<u>Year</u>	<u>Uses</u>	<u>Source</u>
2010	SINOX AUTO SERVICE	EDR Digital Archive
	SINOX AUTO SERVICE	EDR Digital Archive
2005	SINOX AUTO SERVICE	EDR Digital Archive
	SINOX AUTO SERVICE	EDR Digital Archive

W LINCOLN AVE

1514 W LINCOLN AVE

<u>Year</u>	<u>Uses</u>	<u>Source</u>
1995	Shop	Pacific Bell
	Metric Auto Repair 5332886	Pacific Bell
1991	A & W Transmission Service	Pacific Bell
	A & W TRANSMISSION INC	Pacific Bell
1986	A I W Transmission Service	Pacific Bell

W Lincoln Ave

1516 W Lincoln Ave

<u>Year</u>	<u>Uses</u>	<u>Source</u>
2014	CALIFORNIA JAPANESE AUTO SVC	EDR Digital Archive
	CALIFORNIA JAPANESE AUTO SVC	EDR Digital Archive
2010	CALIFORNIA JAPANESE AUTO SVC	EDR Digital Archive
	CALIFORNIA JAPANESE AUTO SVC	EDR Digital Archive
2005	CALIFORNIA JAPANESE AUTO SERV	EDR Digital Archive
	CALIFORNIA JAPANESE AUTO SERV	EDR Digital Archive

FINDINGS

W LINCOLN AVE

1516 W LINCOLN AVE

<u>Year</u>	<u>Uses</u>	<u>Source</u>
1995	Cal Best Transmission	Pacific Bell
1941	Simons Joe r	Southern California Telephone Co.

W Lincoln Ave

1518 W Lincoln Ave

<u>Year</u>	<u>Uses</u>	<u>Source</u>
2014	HIDALGO AUTO SERVICE	EDR Digital Archive
	HIDALGO AUTO SERVICE	EDR Digital Archive
2010	HIDALGO AUTO SERVICE	EDR Digital Archive
	HIDALGO AUTO SERVICE	EDR Digital Archive
2005	HIDALGO AUTO SERVICE	EDR Digital Archive
	HIDALGO AUTO SERVICE	EDR Digital Archive

W LINCOLN AVE

1518 W LINCOLN AVE

<u>Year</u>	<u>Uses</u>	<u>Source</u>
1995	Exhaust Tech	Pacific Bell
1986	N ATIONAL AUTO GLAS S CO OF AN AHE IM	Pacific Bell
	Brundlge National Auto Glass	Pacific Bell
	Bill Brundige National Auto Glass	Pacific Bell
	Anaheim National Auto Glass Co	Pacific Bell

W Lincoln Ave

1520 W Lincoln Ave

<u>Year</u>	<u>Uses</u>	<u>Source</u>
2014	YENCYS TIRES	EDR Digital Archive
	YENCYS TIRES	EDR Digital Archive
2010	LENCHOS TIRES	EDR Digital Archive
	JAPANESE ENGINE AUTO SVC CAL	EDR Digital Archive
	JAPANESE ENGINE AUTO SVC CAL	EDR Digital Archive
	LENCHOS TIRES	EDR Digital Archive
2005	JAPANESE ENGINE AUTO SVC CAL	EDR Digital Archive
	HERNANDEZ TIRES	EDR Digital Archive

FINDINGS

<u>Year</u>	<u>Uses</u>	<u>Source</u>
2005	HERNANDEZ TIRES	EDR Digital Archive
	JAPANESE ENGINE AUTO SVC CAL	EDR Digital Archive

W LINCOLN AVE

1520 W LINCOLN AVE

<u>Year</u>	<u>Uses</u>	<u>Source</u>
1995	Magic Computerized Auto Repair	Pacific Bell
1991	Jones B	Pacific Bell
	Jones B	Pacific Bell
	Jones B	Pacific Bell
	Jones B	Pacific Bell
	Jones B @Huntington Beach@	Pacific Bell
	Jones B	Pacific Bell
	Jones B @Fullerton@ y l	Pacific Bell
	Jones B	Pacific Bell
	Jones Auto Body & Paint Co	Pacific Bell
1986	Jones Auto Body & Paint Co	Pacific Bell
1975	SCOOTER VILLE	Luskey Brothers & Co., Inc.
	VESPA SCOOTERVILLE	Luskey Brothers & Co., Inc.
1970	Birchhoff & Lamb Surplus & Salvage	General Telephone Co., of California
1966	ARLO AUTO SUPPLY & ELECTRIC CO	Pacific Telephone
	Automotive Serv Center	Pacific Telephone
	SCOOTERVILLE	Pacific Telephone
1955	Orange County Tractor Co	The Pacific Telephone and Telegraph Co.

W Lincoln Ave

1530 W Lincoln Ave

<u>Year</u>	<u>Uses</u>	<u>Source</u>
2005	AMERICAN FEDERATION STATE CNTY	EDR Digital Archive
	AMERICAN FEDERATION STATE CNTY	EDR Digital Archive

W LINCOLN AVE

1530 W LINCOLN AVE

<u>Year</u>	<u>Uses</u>	<u>Source</u>
1995	Shurdim Auto Sales	Pacific Bell
	Costa Pacifica Financial	Pacific Bell
	ANNO Domini Design Group	Pacific Bell

FINDINGS

<u>Year</u>	<u>Uses</u>	<u>Source</u>
1995	Allstate Insurance Companies Sales Offices Anaheim	Pacific Bell
	AMERICAN FEDERATION OF STATE COUNTY &	Pacific Bell
	Colonial Mortgage & Financing Services	Pacific Bell
	Elite Investigations adjusters & investigators	Pacific Bell
	Exhibit Plant& Floral	Pacific Bell
	Global Realty	Pacific Bell
	MYJ RQtawwia Ow	Pacific Bell
	YKAInternatl engnr coisltng	Pacific Bell
	MYKA Internati engnr consltno	Pacific Bell
	Professional Connection Dental Personnel The	Pacific Bell
1991	American Federation Of State County & Municipal Employees	Pacific Bell
	AMERICAN FEDERATION OF STATE COUNTY &	Pacific Bell
	Elite Investigations adjusters & investigators	Pacific Bell
	Exhibit Plant & Floral	Pacific Bell
	Global Realty	Pacific Bell
	Rosston Schools Of Hair Design	Pacific Bell
1986	A J Communications Systems Inc	Pacific Bell
	Contractors License School New	Pacific Bell
	Grover Kent R asiy	Pacific Bell
	Grubstake International	Pacific Bell
	Inns Lorrane Productions	Pacific Bell
	Kallman Enterprises	Pacific Bell
	New Contractors License School	Pacific Bell
	Pacific West Developers	Pacific Bell
	Preferred Limousines	Pacific Bell
	Seacrest	Pacific Bell
1980	Data General Corporation	Pacific Telephone
	Arms Foundation	Pacific Telephone
	Boardwalk Clothiers	Pacific Telephone
	Bonanza Properties	Pacific Telephone
	Data General Corp Technical Assistance Center	Pacific Telephone
	Kallman Enterprise S	Pacific Telephone
	Smith Lynn Certified Public Accountants	Pacific Telephone

FINDINGS

<u>Year</u>	<u>Uses</u>	<u>Source</u>
1980	Smith & Waters Certified Public Accountants	Pacific Telephone
	Smith Wayde The Co sgns	Pacific Telephone
	Universal Development	Pacific Telephone
	i Waters Thomas Certified Public Accountant	Pacific Telephone

1533 W LINCOLN AVE

<u>Year</u>	<u>Uses</u>	<u>Source</u>
1991	Anaheim	Pacific Bell
	Anaheim	Pacific Bell
1986	Anaheim	Pacific Bell
	Earls Country Kitchen The accesrs	Pacific Bell
	E EARLS BATH & KITCHEN S HOPS THE	Pacific Bell
1980	Amuin hni	Pacific Telephone
	Anaheim	Pacific Telephone
1975	EAT V NELLESEN	Pacific Telephone
	Anaheim Main Office Sales & Service	Luskey Brothers & Co., Inc.
	Sales & Service	Luskey Brothers & Co., Inc.
	Earls Bathroom Boutique	Luskey Brothers & Co., Inc.
	Earl V Neliesen	Luskeys Brothers & Co.
1970	Earls Plumbing Inc The Anaheim Main Office	General Telephone Co., of California
	Sales & Service	General Telephone Co., of California
	Earls Plumbing Inc The Anaheim Main Office	General Telephone Co., of California
	Warehouse	General Telephone Co., of California
	Anaheim Main Office	General Telephone Co., of California
	THE EARLS PLUMBING INC	General Telephone Co., of California

1538 W LINCOLN AVE

<u>Year</u>	<u>Uses</u>	<u>Source</u>
1966	Matosian John Auto Salvage	Pacific Telephone
	Matosians Standard Transmissions	Pacific Telephone

1540 W LINCOLN AVE

<u>Year</u>	<u>Uses</u>	<u>Source</u>
1970	Furniture Wholesale Co	General Telephone Co., of California
	Vivian of Calif	General Telephone Co., of California
1966	Furniture Wholesale Co	Pacific Telephone
	Malits Joe & Associates	Pacific Telephone

FINDINGS

<u>Year</u>	<u>Uses</u>	<u>Source</u>
1955	Anaheim Co Operative Orange Assn	The Pacific Telephone and Telegraph Co.

1541 W LINCOLN AVE

<u>Year</u>	<u>Uses</u>	<u>Source</u>
1995	AALTOS GRAPHICS	Pacific Bell
	Anahelm	Pacific Bell
1991	Aamco Transmissions	Pacific Bell
1955	Westside Building Material Corp	The Pacific Telephone and Telegraph Co.
	Kabrich J P Westside Building Material Corp	The Pacific Telephone and Telegraph Co.
	Westside Building Material Corp	The Pacific Telephone and Telegraph Co.
1950	Vista Furn Co	The Pacific Telephone and Telegraph Co.

1544 W LINCOLN AVE

<u>Year</u>	<u>Uses</u>	<u>Source</u>
1995	MONNIGS FLOORING WAREHOUSE	Pacific Bell
1991	Anaheim Floor Covering	Pacific Bell
	Design Images	Pacific Bell
	MONNIGS FLOOR COVERING	Pacific Bell
1986	Anaheim Floor Covering	Pacific Bell
	Monnig Maurice J Monnig s Floor Covering	Pacific Bell
	MON N IGS FLOOR COVE RIN G	Pacific Bell
1980	AN AHE IM FLOOR COVE RIN G	Pacific Telephone
	Monnig Maurice J Monnigs Floor Covering	Pacific Telephone
	MON Nr IGS FLOOR COVE RIN G I	Pacific Telephone
1975	ANAHEIM FLOOR COVERING	Luskey Brothers & Co., Inc.
	Monnig Maurice J Monnigs Floor Covering	Luskey Brothers & Co., Inc.
	MONNIGS FLOOR COVERING	Luskey Brothers & Co., Inc.
1966	EARL S PLUMBING INC THE Anaheim	Pacific Telephone
	Anaheim	Pacific Telephone
	Thayers Appliances	Pacific Telephone

1557 W LINCOLN AVE

<u>Year</u>	<u>Uses</u>	<u>Source</u>
1995	Guerrero Auto Sales	Pacific Bell
1991	Top Performers	Pacific Bell
	Ron Browns Auto Center	Pacific Bell
	Automotive Concepts	Pacific Bell
1980	iubaru Of Anaheim	Pacific Telephone

FINDINGS

<u>Year</u>	<u>Uses</u>	<u>Source</u>
1980	AN AHE IM S IJBARU	Pacific Telephone
1975	PACIFIC MOTOR IMPORTS INC	Luskey Brothers & Co., Inc.
	P M I Leasing	Luskey Brothers & Co., Inc.
1970	E K Sports Center	General Telephone Co., of California
	West Anaheim Marine	General Telephone Co., of California
1966	CENTRAL RAMBLER INC	Pacific Telephone
	CENTRAL RAMBLER INC	Pacific Telephone

1561 W LINCOLN AVE

<u>Year</u>	<u>Uses</u>	<u>Source</u>
1995	Real Joseph J DVM	Pacific Bell
	Lin Shyng DVM MPVM	Pacific Bell
	Anaheim Dog & Cat Hospital	Pacific Bell
1991	Lin Shyng DVMMPVM	Pacific Bell
	Anaheim Dog & Cat Hospital	Pacific Bell
1986	Anaheim Dog & Cat Hospital	Pacific Bell
	Dean C Ross Anaheim Dog & Cat Hospital	Pacific Bell
1980	i LTsak Drago DVM	Pacific Telephone
	Dean C Ross Anaheim Dog & Cat Hospital	Pacific Telephone
	Anaheim Dog & Cat Hospital	Pacific Telephone
1975	Anaheim Dog & Cat Hospital	Luskey Brothers & Co., Inc.
	Dean C Ross @Anaheim@ Dog & Cat Hospital	Luskey Brothers & Co., Inc.
1970	Anaheim Dog & Cat Hospital	General Telephone Co., of California
	Butler Jack Anaheim Dog & Cat Hospital	General Telephone Co., of California
	Dean C Ross Anaheim Dog & Cat Hospital	General Telephone Co., of California
1966	Anaheim Dog & Cat Hospital	Pacific Telephone
	Dean C Ross Anaheim Dog & Cat Hospital	Pacific Telephone
	Kirkland Ed L Anaheim Dog & Cat Hospital	Pacific Telephone
1955	Anaheim Dog & Cat Hospital	The Pacific Telephone and Telegraph Co.
	Dean C Ross Anaheim Dog & Cat Hospital	The Pacific Telephone and Telegraph Co.

1563 W LINCOLN AVE

<u>Year</u>	<u>Uses</u>	<u>Source</u>
1986	AN AHE IM POODLE PARLOR	Pacific Bell
1975	ANAHEIM POODLE PARLOR	Luskey Brothers & Co., Inc.

FINDINGS

<u>Year</u>	<u>Uses</u>	<u>Source</u>
1966	ANAHEIM POODLE PARLOR	Pacific Telephone

W Lincoln Ave

1566 W Lincoln Ave

<u>Year</u>	<u>Uses</u>	<u>Source</u>
2010	CAL WOOD	EDR Digital Archive
	KESKIN GROUP NA	EDR Digital Archive
	RICHARD N MENDENHALL ENTPS	EDR Digital Archive
	CAL WOOD	EDR Digital Archive
	KESKIN GROUP NA	EDR Digital Archive
	RICHARD N MENDENHALL ENTPS	EDR Digital Archive
2005	MENDENHALL RICHARD N ENTPS	EDR Digital Archive
	MENDENHALL RICHARD N ENTPS	EDR Digital Archive

W LINCOLN AVE

1566 W LINCOLN AVE

<u>Year</u>	<u>Uses</u>	<u>Source</u>
1995	CALIFORNIA WOODWORKING MACHINERY CO	Pacific Bell
1991	CALIFORNIA WOODWORKING MACHINERY CO	Pacific Bell
1986	CAUFORN IA W OODW ORKIN G MACHIN E RY CO	Pacific Bell
1980	MACHIN E RY CO	Pacific Telephone
1975	CALIFORNIA WOODWORKING MACHINERY CO	Luskey Brothers & Co., Inc.

W Lincoln Ave

1568 W Lincoln Ave

<u>Year</u>	<u>Uses</u>	<u>Source</u>
2014	STAR AUTO SMOG	EDR Digital Archive
	STAR AUTO SMOG	EDR Digital Archive

W LINCOLN AVE

1568 W LINCOLN AVE

<u>Year</u>	<u>Uses</u>	<u>Source</u>
1975	Dyna Gym Of Orange County	Luskey Brothers & Co., Inc.
	Bedroom The	Luskey Brothers & Co., Inc.

FINDINGS

<u>Year</u>	<u>Uses</u>	<u>Source</u>
1970	CUSTOM FURNITURE RENTAL CORP	General Telephone Co., of California
1966	Watkins Carpet Cleaning	Pacific Telephone
	BUILDERS CONTRACT INTERIORS	Pacific Telephone

FINDINGS

TARGET PROPERTY: ADDRESS NOT IDENTIFIED IN RESEARCH SOURCE

The following Target Property addresses were researched for this report, and the addresses were not identified in the research source.

Address Researched

W Lincoln Avenue

Address Not Identified in Research Source

2014, 2010, 2005, 2002, 2001, 1997, 1995, 1992, 1991, 1986, 1980, 1975, 1971, 1970, 1966, 1965, 1961, 1960, 1956, 1955, 1952, 1950, 1946, 1945, 1941, 1936, 1930, 1926, 1925, 1922, 1921, 1920

ADJOINING PROPERTY: ADDRESSES NOT IDENTIFIED IN RESEARCH SOURCE

The following Adjoining Property addresses were researched for this report, and the addresses were not identified in research source.

Address Researched

N Manchester Avenue

Address Not Identified in Research Source

2014, 2010, 2005, 2002, 2001, 1997, 1995, 1992, 1991, 1986, 1980, 1975, 1971, 1970, 1966, 1965, 1961, 1960, 1956, 1955, 1952, 1950, 1946, 1945, 1941, 1936, 1930, 1926, 1925, 1922, 1921, 1920

S Adams Street

2014, 2010, 2005, 2002, 2001, 1997, 1995, 1992, 1991, 1986, 1980, 1975, 1971, 1970, 1966, 1965, 1961, 1960, 1956, 1955, 1952, 1950, 1946, 1945, 1941, 1936, 1930, 1926, 1925, 1922, 1921, 1920

W Embassy Street

2014, 2010, 2005, 2002, 2001, 1997, 1995, 1992, 1991, 1986, 1980, 1975, 1971, 1970, 1966, 1965, 1961, 1960, 1956, 1955, 1952, 1950, 1946, 1945, 1941, 1936, 1930, 1926, 1925, 1922, 1921, 1920

W Mable Street

2014, 2010, 2005, 2002, 2001, 1997, 1995, 1992, 1991, 1986, 1980, 1975, 1971, 1970, 1966, 1965, 1961, 1960, 1956, 1955, 1952, 1950, 1946, 1945, 1941, 1936, 1930, 1926, 1925, 1922, 1921, 1920

100 MANCHESTER AVE S

2014, 2010, 2005, 2002, 2001, 1997, 1995, 1992, 1991, 1986, 1980, 1975, 1971, 1966, 1965, 1961, 1960, 1956, 1955, 1952, 1950, 1946, 1945, 1941, 1936, 1930, 1926, 1925, 1922, 1921, 1920

100 S MANCHESTER AVE

2014, 2010, 2005, 2002, 2001, 1997, 1995, 1992, 1991, 1986, 1980, 1971, 1965, 1961, 1960, 1956, 1955, 1952, 1950, 1946, 1945, 1941, 1936, 1930, 1926, 1925, 1922, 1921, 1920

101 MANCHESTER N

2014, 2010, 2005, 2002, 2001, 1997, 1995, 1992, 1991, 1986, 1980, 1975, 1971, 1970, 1966, 1965, 1961, 1960, 1956, 1955, 1952, 1946, 1945, 1941, 1936, 1930, 1926, 1925, 1922, 1921, 1920

101 MANCHESTER AVE N

2014, 2010, 2005, 2002, 2001, 1997, 1995, 1992, 1991, 1986, 1980, 1975, 1971, 1966, 1965, 1961, 1960, 1956, 1955, 1952, 1950, 1946, 1945, 1941, 1936, 1930, 1926, 1925, 1922, 1921, 1920

101 N MANCHESTER AVE

2014, 2010, 2005, 2002, 2001, 1997, 1992, 1971, 1970, 1965, 1960, 1956, 1955, 1952, 1950, 1946, 1945, 1941, 1936, 1930, 1926, 1925, 1922, 1921, 1920

101 N MANCHESTER PL

2014, 2010, 2005, 2002, 2001, 1997, 1995, 1992, 1991, 1986, 1980, 1975, 1971, 1970, 1966, 1965, 1961, 1960, 1956, 1952, 1946, 1945, 1941, 1936, 1930, 1926, 1925, 1922, 1921, 1920

101 S MANCHESTER AVE

2014, 2010, 2005, 2002, 2001, 1997, 1995, 1992, 1991, 1986, 1980, 1975, 1971, 1965, 1961, 1960, 1956, 1955, 1952, 1950, 1946, 1945, 1941, 1936, 1930, 1926, 1925, 1922, 1921, 1920

FINDINGS

Address Researched

Address Not Identified in Research Source

1418 CENTER ST W	2014, 2010, 2005, 2002, 2001, 1997, 1995, 1992, 1991, 1986, 1980, 1975, 1971, 1970, 1966, 1965, 1961, 1960, 1956, 1955, 1952, 1950, 1946, 1945, 1941, 1930, 1926, 1922, 1921, 1920
1418 E CENTER ST	2014, 2010, 2005, 2002, 2001, 1997, 1995, 1992, 1991, 1986, 1980, 1975, 1971, 1970, 1966, 1965, 1960, 1956, 1952, 1945, 1941, 1936, 1930, 1926, 1925, 1922, 1921, 1920
1418 W CENTER ST	2014, 2010, 2005, 2002, 2001, 1997, 1995, 1992, 1991, 1986, 1980, 1975, 1971, 1970, 1966, 1965, 1960, 1956, 1952, 1946, 1945, 1941, 1936, 1930, 1926, 1925, 1922, 1921, 1920
1419 CENTER	2014, 2010, 2005, 2002, 2001, 1997, 1992, 1991, 1986, 1980, 1975, 1971, 1970, 1966, 1965, 1961, 1960, 1956, 1955, 1952, 1950, 1946, 1945, 1941, 1936, 1930, 1926, 1925, 1922, 1921, 1920
1419 CENTER ST W	2014, 2010, 2005, 2002, 2001, 1997, 1995, 1992, 1991, 1986, 1980, 1975, 1971, 1966, 1965, 1961, 1960, 1956, 1955, 1952, 1950, 1946, 1945, 1941, 1936, 1930, 1926, 1925, 1922, 1921, 1920
1419 W CENTER ST	2014, 2010, 2005, 2002, 2001, 1997, 1992, 1971, 1970, 1965, 1960, 1956, 1952, 1950, 1946, 1945, 1941, 1936, 1930, 1926, 1925, 1922, 1921, 1920
1430 CENTER ST E	2014, 2010, 2005, 2002, 2001, 1997, 1995, 1992, 1991, 1986, 1980, 1975, 1971, 1970, 1966, 1965, 1961, 1960, 1956, 1955, 1952, 1950, 1946, 1945, 1941, 1930, 1926, 1925, 1922, 1921, 1920
1430 CENTER ST E	2014, 2010, 2005, 2002, 2001, 1997, 1995, 1992, 1991, 1986, 1980, 1975, 1971, 1970, 1966, 1965, 1961, 1960, 1956, 1955, 1952, 1950, 1946, 1941, 1936, 1930, 1926, 1925, 1922, 1921, 1920
1433 E CENTER ST	2014, 2010, 2005, 2002, 2001, 1997, 1995, 1992, 1991, 1986, 1980, 1975, 1971, 1970, 1966, 1965, 1960, 1956, 1952, 1950, 1946, 1945, 1941, 1936, 1930, 1926, 1925, 1922, 1921, 1920
1434 LINCOLN	2014, 2010, 2005, 2002, 2001, 1997, 1995, 1992, 1991, 1986, 1980, 1975, 1971, 1970, 1966, 1965, 1961, 1960, 1956, 1952, 1950, 1946, 1945, 1936, 1930, 1926, 1925, 1922, 1921, 1920
1436 LINCOLN	2014, 2010, 2005, 2002, 2001, 1997, 1995, 1992, 1991, 1986, 1980, 1975, 1971, 1970, 1966, 1965, 1961, 1960, 1956, 1952, 1950, 1946, 1945, 1941, 1936, 1930, 1926, 1925, 1922, 1921, 1920
1437 E CENTER ST	2014, 2010, 2005, 2002, 2001, 1997, 1995, 1992, 1991, 1986, 1980, 1975, 1971, 1970, 1966, 1965, 1961, 1960, 1956, 1952, 1950, 1946, 1945, 1941, 1936, 1930, 1926, 1925, 1922, 1921, 1920
1440 E CENTER ST	2014, 2010, 2005, 2002, 2001, 1997, 1995, 1992, 1991, 1986, 1980, 1975, 1971, 1970, 1966, 1965, 1960, 1956, 1952, 1946, 1945, 1941, 1936, 1930, 1926, 1925, 1922, 1921, 1920
1440 LINCOLN AVE W	2014, 2010, 2005, 2002, 2001, 1997, 1995, 1992, 1991, 1986, 1980, 1975, 1971, 1966, 1965, 1961, 1960, 1956, 1955, 1952, 1950, 1946, 1945, 1941, 1936, 1930, 1926, 1925, 1922, 1921, 1920
1440 W LINCOLN AVE	2014, 2010, 2005, 2002, 2001, 1997, 1992, 1986, 1980, 1971, 1965, 1961, 1960, 1956, 1955, 1952, 1950, 1946, 1945, 1941, 1936, 1930, 1926, 1925, 1922, 1921, 1920
1441 S Center St	2014, 2010, 2002, 2001, 1997, 1995, 1992, 1991, 1986, 1980, 1975, 1971, 1970, 1966, 1965, 1961, 1960, 1956, 1955, 1952, 1950, 1946, 1945, 1941, 1936, 1930, 1926, 1925, 1922, 1921, 1920
1441 S Center St	2014, 2010, 2002, 2001, 1997, 1995, 1992, 1991, 1986, 1980, 1975, 1971, 1970, 1966, 1965, 1961, 1960, 1956, 1955, 1952, 1950, 1946, 1945, 1941, 1936, 1930, 1926, 1925, 1922, 1921, 1920

FINDINGS

<u>Address Researched</u>	<u>Address Not Identified in Research Source</u>
1444 CENTER ST E	2014, 2010, 2005, 2002, 2001, 1997, 1995, 1992, 1991, 1986, 1980, 1975, 1971, 1970, 1966, 1965, 1961, 1960, 1956, 1955, 1952, 1950, 1946, 1945, 1941, 1930, 1926, 1925, 1922, 1921, 1920
146 N MANCHESTER AVE	2014, 2010, 2005, 2002, 2001, 1997, 1995, 1992, 1986, 1980, 1975, 1971, 1970, 1966, 1965, 1961, 1960, 1956, 1955, 1952, 1950, 1946, 1945, 1941, 1936, 1930, 1926, 1925, 1922, 1921, 1920
1500 CENTER W	2014, 2010, 2005, 2002, 2001, 1997, 1995, 1992, 1991, 1986, 1980, 1975, 1971, 1970, 1966, 1965, 1961, 1960, 1956, 1955, 1952, 1946, 1945, 1941, 1936, 1930, 1926, 1925, 1922, 1921, 1920
1500 CENTER ST W	2014, 2010, 2005, 2002, 2001, 1997, 1995, 1992, 1991, 1986, 1980, 1975, 1971, 1970, 1966, 1965, 1961, 1960, 1956, 1955, 1952, 1950, 1946, 1941, 1936, 1926, 1925, 1922, 1921, 1920
1500 E CENTER ST	2014, 2010, 2005, 2002, 2001, 1997, 1995, 1992, 1991, 1986, 1980, 1975, 1971, 1970, 1966, 1965, 1960, 1956, 1955, 1952, 1950, 1946, 1945, 1941, 1936, 1930, 1926, 1925, 1922, 1921, 1920
1500 LINCOLN AVE W	2014, 2010, 2005, 2002, 2001, 1997, 1995, 1992, 1991, 1986, 1980, 1975, 1971, 1966, 1965, 1961, 1960, 1956, 1955, 1952, 1950, 1946, 1945, 1941, 1936, 1930, 1926, 1925, 1922, 1921, 1920
1500 W CENTER ST	2014, 2010, 2005, 2002, 2001, 1997, 1995, 1992, 1991, 1986, 1980, 1975, 1971, 1970, 1966, 1965, 1961, 1960, 1956, 1952, 1946, 1945, 1941, 1936, 1930, 1926, 1925, 1922, 1921, 1920
1500 W Embassy St	2002, 2001, 1997, 1995, 1992, 1991, 1986, 1980, 1975, 1971, 1970, 1966, 1965, 1961, 1960, 1956, 1955, 1952, 1950, 1946, 1945, 1941, 1936, 1930, 1926, 1925, 1922, 1921, 1920
1500 W Embassy St	2002, 2001, 1997, 1995, 1992, 1991, 1986, 1980, 1975, 1971, 1970, 1966, 1965, 1961, 1960, 1956, 1955, 1952, 1950, 1946, 1945, 1941, 1936, 1930, 1926, 1925, 1922, 1921, 1920
1500 W LINCOLN AVE	2014, 2010, 2005, 2002, 2001, 1997, 1992, 1986, 1971, 1966, 1965, 1961, 1960, 1956, 1955, 1952, 1945, 1941, 1936, 1930, 1926, 1925, 1922, 1921, 1920
1501 E CENTER ST	2014, 2010, 2005, 2002, 2001, 1997, 1995, 1992, 1991, 1986, 1980, 1975, 1971, 1970, 1966, 1965, 1960, 1956, 1952, 1950, 1946, 1945, 1941, 1936, 1930, 1926, 1925, 1922, 1921, 1920
1501 LINCOLN	2014, 2010, 2005, 2002, 2001, 1997, 1995, 1992, 1991, 1986, 1980, 1975, 1971, 1970, 1966, 1965, 1961, 1960, 1956, 1952, 1950, 1946, 1945, 1936, 1930, 1926, 1925, 1922, 1921, 1920
1502 W LINCOLN AVE	2014, 2010, 2005, 2002, 2001, 1997, 1995, 1992, 1991, 1986, 1980, 1975, 1971, 1970, 1965, 1961, 1960, 1956, 1955, 1952, 1950, 1946, 1945, 1941, 1936, 1930, 1926, 1925, 1922, 1921, 1920
1505 E CENTER ST	2014, 2010, 2005, 2002, 2001, 1997, 1995, 1992, 1991, 1986, 1980, 1975, 1971, 1970, 1966, 1965, 1960, 1956, 1952, 1950, 1946, 1945, 1941, 1936, 1930, 1926, 1925, 1922, 1921, 1920
1506 CENTER W	2014, 2010, 2005, 2002, 2001, 1997, 1995, 1992, 1991, 1986, 1980, 1975, 1971, 1970, 1966, 1965, 1961, 1960, 1956, 1955, 1952, 1946, 1945, 1941, 1936, 1930, 1926, 1925, 1922, 1921, 1920
1506 CENTER ST W	2014, 2010, 2005, 2002, 2001, 1997, 1995, 1992, 1991, 1986, 1980, 1975, 1971, 1966, 1965, 1961, 1960, 1956, 1955, 1952, 1950, 1946, 1945, 1941, 1936, 1930, 1926, 1925, 1922, 1921, 1920
1506 CENTER ST W	2014, 2010, 2005, 2002, 2001, 1997, 1995, 1992, 1991, 1986, 1980, 1975, 1971, 1970, 1966, 1965, 1961, 1960, 1956, 1955, 1952, 1950, 1946, 1941, 1936, 1930, 1926, 1925, 1922, 1921, 1920

FINDINGS

Address Researched

Address Not Identified in Research Source

1522 EMBASSY ST	2014, 2010, 2005, 2002, 2001, 1997, 1995, 1992, 1991, 1986, 1980, 1975, 1971, 1966, 1965, 1961, 1960, 1956, 1955, 1952, 1950, 1946, 1945, 1941, 1936, 1930, 1926, 1925, 1922, 1921, 1920
1522 W EMBASSY ST	2014, 2010, 2005, 2002, 2001, 1997, 1992, 1991, 1986, 1971, 1970, 1965, 1961, 1960, 1956, 1955, 1952, 1950, 1946, 1945, 1941, 1936, 1930, 1926, 1925, 1922, 1921, 1920
1522 W Embassy St	2014, 2002, 2001, 1997, 1995, 1992, 1991, 1986, 1980, 1975, 1971, 1970, 1966, 1965, 1961, 1960, 1956, 1955, 1952, 1950, 1946, 1945, 1941, 1936, 1930, 1926, 1925, 1922, 1921, 1920
1522 W Embassy St	2014, 2002, 2001, 1997, 1995, 1992, 1991, 1986, 1980, 1975, 1971, 1970, 1966, 1965, 1961, 1960, 1956, 1955, 1952, 1950, 1946, 1945, 1941, 1936, 1930, 1926, 1925, 1922, 1921, 1920
1524 EMBASSY ST	2014, 2010, 2005, 2002, 2001, 1997, 1995, 1992, 1991, 1986, 1980, 1975, 1971, 1966, 1965, 1961, 1960, 1956, 1955, 1952, 1950, 1946, 1945, 1941, 1936, 1930, 1926, 1925, 1922, 1921, 1920
1524 W EMBASSY ST	2014, 2010, 2005, 2002, 2001, 1997, 1995, 1992, 1991, 1986, 1980, 1971, 1966, 1965, 1961, 1960, 1956, 1955, 1952, 1950, 1946, 1945, 1941, 1936, 1930, 1926, 1925, 1922, 1921, 1920
1526 EMBASSY ST	2014, 2010, 2005, 2002, 2001, 1997, 1995, 1992, 1991, 1986, 1980, 1975, 1971, 1966, 1965, 1961, 1960, 1956, 1955, 1952, 1950, 1946, 1945, 1941, 1936, 1930, 1926, 1925, 1922, 1921, 1920
1526 W EMBASSY AVE	2014, 2010, 2005, 2002, 2001, 1997, 1995, 1992, 1986, 1980, 1975, 1971, 1970, 1966, 1965, 1961, 1960, 1956, 1955, 1952, 1950, 1946, 1945, 1941, 1936, 1930, 1926, 1925, 1922, 1921, 1920
1526 W EMBASSY ST	2014, 2010, 2005, 2002, 2001, 1997, 1995, 1992, 1980, 1971, 1965, 1961, 1960, 1956, 1955, 1952, 1950, 1946, 1945, 1941, 1936, 1930, 1926, 1925, 1922, 1921, 1920
1526 W Embassy St	2014, 2005, 2002, 2001, 1997, 1995, 1992, 1991, 1986, 1980, 1975, 1971, 1970, 1966, 1965, 1961, 1960, 1956, 1955, 1952, 1950, 1946, 1945, 1941, 1936, 1930, 1926, 1925, 1922, 1921, 1920
1526 W Embassy St	2014, 2005, 2002, 2001, 1997, 1995, 1992, 1991, 1986, 1980, 1975, 1971, 1970, 1966, 1965, 1961, 1960, 1956, 1955, 1952, 1950, 1946, 1945, 1941, 1936, 1930, 1926, 1925, 1922, 1921, 1920
1528 E CENTER ST	2014, 2010, 2005, 2002, 2001, 1997, 1995, 1992, 1991, 1986, 1980, 1975, 1971, 1970, 1966, 1965, 1961, 1960, 1956, 1955, 1952, 1946, 1945, 1941, 1936, 1930, 1926, 1925, 1922, 1921, 1920
1528 EMBASSY ST	2014, 2010, 2005, 2002, 2001, 1997, 1995, 1992, 1991, 1986, 1980, 1975, 1971, 1966, 1965, 1961, 1960, 1956, 1955, 1952, 1950, 1946, 1945, 1941, 1936, 1930, 1926, 1925, 1922, 1921, 1920
1528 W EMBASSY ST	2014, 2010, 2005, 2002, 2001, 1997, 1995, 1992, 1991, 1986, 1980, 1971, 1966, 1965, 1961, 1960, 1956, 1955, 1952, 1950, 1946, 1945, 1941, 1936, 1930, 1926, 1925, 1922, 1921, 1920
1530 LINCOLN	2014, 2010, 2005, 2002, 2001, 1997, 1992, 1991, 1986, 1980, 1975, 1971, 1970, 1966, 1965, 1961, 1960, 1956, 1955, 1952, 1950, 1946, 1945, 1941, 1936, 1930, 1926, 1925, 1922, 1921, 1920
1530 W LINCOLN AVE	2014, 2010, 2005, 2002, 2001, 1997, 1992, 1975, 1971, 1970, 1966, 1965, 1961, 1960, 1956, 1955, 1952, 1950, 1946, 1945, 1941, 1936, 1930, 1926, 1925, 1922, 1921, 1920
1530 W Lincoln Ave	2014, 2010, 2002, 2001, 1997, 1995, 1992, 1991, 1986, 1980, 1975, 1971, 1970, 1966, 1965, 1961, 1960, 1956, 1955, 1952, 1950, 1946, 1945, 1941, 1936, 1930, 1926, 1925, 1922, 1921, 1920

FINDINGS

Address Researched

Address Not Identified in Research Source

1530 W Lincoln Ave	2014, 2010, 2002, 2001, 1997, 1995, 1992, 1991, 1986, 1980, 1975, 1971, 1970, 1966, 1965, 1961, 1960, 1956, 1955, 1952, 1950, 1946, 1945, 1941, 1936, 1930, 1926, 1925, 1922, 1921, 1920
1531 E CENTER ST	2014, 2010, 2005, 2002, 2001, 1997, 1995, 1992, 1991, 1986, 1980, 1975, 1971, 1970, 1966, 1965, 1961, 1960, 1956, 1952, 1946, 1945, 1941, 1936, 1930, 1926, 1925, 1922, 1921, 1920
1532 EMBASSY ST	2014, 2010, 2005, 2002, 2001, 1997, 1995, 1992, 1991, 1986, 1980, 1975, 1971, 1966, 1965, 1961, 1960, 1956, 1955, 1952, 1950, 1946, 1945, 1941, 1936, 1930, 1926, 1925, 1922, 1921, 1920
1532 W EMBASSY ST	2014, 2010, 2005, 2002, 2001, 1997, 1992, 1971, 1965, 1961, 1960, 1956, 1955, 1952, 1950, 1946, 1945, 1941, 1936, 1930, 1926, 1925, 1922, 1921, 1920
1533 LINCOLN AVE W	2014, 2010, 2005, 2002, 2001, 1997, 1995, 1992, 1991, 1986, 1980, 1975, 1971, 1966, 1965, 1961, 1960, 1956, 1955, 1952, 1950, 1946, 1945, 1941, 1936, 1930, 1926, 1925, 1922, 1921, 1920
1533 W LINCOLN AVE	2014, 2010, 2005, 2002, 2001, 1997, 1995, 1992, 1971, 1966, 1965, 1961, 1960, 1956, 1955, 1952, 1950, 1946, 1945, 1941, 1936, 1930, 1926, 1925, 1922, 1921, 1920
1536 EMBASSY ST	2014, 2010, 2005, 2002, 2001, 1997, 1995, 1992, 1991, 1986, 1980, 1975, 1971, 1966, 1965, 1961, 1960, 1956, 1955, 1952, 1950, 1946, 1945, 1941, 1936, 1930, 1926, 1925, 1922, 1921, 1920
1536 W Embassy St	2002, 2001, 1997, 1995, 1992, 1991, 1986, 1980, 1975, 1971, 1970, 1966, 1965, 1961, 1960, 1956, 1955, 1952, 1950, 1946, 1945, 1941, 1936, 1930, 1926, 1925, 1922, 1921, 1920
1536 W Embassy St	2002, 2001, 1997, 1995, 1992, 1991, 1986, 1980, 1975, 1971, 1970, 1966, 1965, 1961, 1960, 1956, 1955, 1952, 1950, 1946, 1945, 1941, 1936, 1930, 1926, 1925, 1922, 1921, 1920
1537 EMBASSY ST	2014, 2010, 2005, 2002, 2001, 1997, 1995, 1992, 1991, 1986, 1980, 1975, 1971, 1966, 1965, 1961, 1960, 1956, 1955, 1952, 1950, 1946, 1945, 1941, 1936, 1930, 1926, 1925, 1922, 1921, 1920
1537 W EMBASSY ST	2014, 2010, 2005, 2002, 2001, 1997, 1995, 1992, 1971, 1965, 1961, 1960, 1956, 1955, 1952, 1950, 1946, 1945, 1941, 1936, 1930, 1926, 1925, 1922, 1921, 1920
1538 E CENTER ST	2014, 2010, 2005, 2002, 2001, 1997, 1995, 1992, 1991, 1986, 1980, 1975, 1971, 1970, 1966, 1965, 1960, 1956, 1955, 1952, 1950, 1946, 1945, 1941, 1936, 1930, 1926, 1925, 1922, 1921, 1920
1538 W LINCOLN AVE	2014, 2010, 2005, 2002, 2001, 1997, 1995, 1992, 1991, 1986, 1980, 1975, 1971, 1970, 1965, 1961, 1960, 1956, 1955, 1952, 1950, 1946, 1945, 1941, 1936, 1930, 1926, 1925, 1922, 1921, 1920
1540 LINCOLN AVE W	2014, 2010, 2005, 2002, 2001, 1997, 1995, 1992, 1991, 1986, 1980, 1975, 1971, 1966, 1965, 1961, 1960, 1956, 1955, 1952, 1950, 1946, 1945, 1941, 1936, 1930, 1926, 1925, 1922, 1921, 1920
1540 W LINCOLN AVE	2014, 2010, 2005, 2002, 2001, 1997, 1995, 1992, 1991, 1986, 1980, 1975, 1971, 1965, 1961, 1960, 1956, 1952, 1950, 1946, 1945, 1941, 1936, 1930, 1926, 1925, 1922, 1921, 1920
1541 EMBASSY ST	2014, 2010, 2005, 2002, 2001, 1997, 1995, 1992, 1991, 1986, 1980, 1975, 1971, 1966, 1965, 1961, 1960, 1956, 1955, 1952, 1950, 1946, 1945, 1941, 1936, 1930, 1926, 1925, 1922, 1921, 1920
1541 W EMBASSY ST	2014, 2010, 2005, 2002, 2001, 1997, 1992, 1991, 1986, 1980, 1971, 1966, 1965, 1961, 1960, 1956, 1955, 1952, 1950, 1946, 1945, 1941, 1936, 1930, 1926, 1925, 1922, 1921, 1920
1541 W Embassy St	2014, 2002, 2001, 1997, 1995, 1992, 1991, 1986, 1980, 1975, 1971, 1970, 1966, 1965, 1961, 1960, 1956, 1955, 1952, 1950, 1946, 1945, 1941, 1936, 1930, 1926, 1925, 1922, 1921, 1920

FINDINGS

Address Researched

Address Not Identified in Research Source

1541 W Embassy St	2014, 2002, 2001, 1997, 1995, 1992, 1991, 1986, 1980, 1975, 1971, 1970, 1966, 1965, 1961, 1960, 1956, 1955, 1952, 1950, 1946, 1945, 1941, 1936, 1930, 1926, 1925, 1922, 1921, 1920
1541 W LINCOLN AVE	2014, 2010, 2005, 2002, 2001, 1997, 1992, 1986, 1980, 1975, 1971, 1970, 1966, 1965, 1961, 1960, 1956, 1952, 1946, 1945, 1941, 1936, 1930, 1926, 1925, 1922, 1921, 1920
1542 EMBASSY ST	2014, 2010, 2005, 2002, 2001, 1997, 1995, 1992, 1991, 1986, 1980, 1975, 1971, 1966, 1965, 1961, 1960, 1956, 1955, 1952, 1950, 1946, 1945, 1941, 1936, 1930, 1926, 1925, 1922, 1921, 1920
1542 W EMBASSY AVE	2014, 2010, 2005, 2002, 2001, 1997, 1995, 1992, 1991, 1986, 1975, 1971, 1970, 1966, 1965, 1961, 1960, 1956, 1955, 1952, 1950, 1946, 1945, 1941, 1936, 1930, 1926, 1925, 1922, 1921, 1920
1542 W EMBASSY ST	2014, 2010, 2005, 2002, 2001, 1997, 1995, 1992, 1991, 1971, 1966, 1965, 1961, 1960, 1956, 1955, 1952, 1950, 1946, 1945, 1941, 1936, 1930, 1926, 1925, 1922, 1921, 1920
1544 EMBASSY ST	2014, 2010, 2005, 2002, 2001, 1997, 1995, 1992, 1991, 1986, 1980, 1975, 1971, 1966, 1965, 1961, 1960, 1956, 1955, 1952, 1950, 1946, 1945, 1941, 1936, 1930, 1926, 1925, 1922, 1921, 1920
1544 W EMBASSY ST	2014, 2010, 2005, 2002, 2001, 1997, 1995, 1992, 1991, 1986, 1980, 1971, 1966, 1965, 1961, 1960, 1956, 1955, 1952, 1950, 1946, 1945, 1941, 1936, 1930, 1926, 1925, 1922, 1921, 1920
1544 W LINCOLN AVE	2014, 2010, 2005, 2002, 2001, 1997, 1992, 1971, 1970, 1965, 1961, 1960, 1956, 1955, 1952, 1950, 1946, 1945, 1941, 1936, 1930, 1926, 1925, 1922, 1921, 1920
1545 EMBASSY ST	2014, 2010, 2005, 2002, 2001, 1997, 1995, 1992, 1991, 1986, 1980, 1975, 1971, 1966, 1965, 1961, 1960, 1956, 1955, 1952, 1950, 1946, 1945, 1941, 1936, 1930, 1926, 1925, 1922, 1921, 1920
1545 W EMBASSY ST	2014, 2010, 2005, 2002, 2001, 1997, 1992, 1986, 1980, 1971, 1965, 1961, 1960, 1956, 1955, 1952, 1950, 1946, 1945, 1941, 1936, 1930, 1926, 1925, 1922, 1921, 1920
1545 W Embassy St	2010, 2005, 2002, 2001, 1997, 1995, 1992, 1991, 1986, 1980, 1975, 1971, 1970, 1966, 1965, 1961, 1960, 1956, 1955, 1952, 1950, 1946, 1945, 1941, 1936, 1930, 1926, 1925, 1922, 1921, 1920
1545 W Embassy St	2010, 2005, 2002, 2001, 1997, 1995, 1992, 1991, 1986, 1980, 1975, 1971, 1970, 1966, 1965, 1961, 1960, 1956, 1955, 1952, 1950, 1946, 1945, 1941, 1936, 1930, 1926, 1925, 1922, 1921, 1920
1546 EMBASSY ST	2014, 2010, 2005, 2002, 2001, 1997, 1995, 1992, 1991, 1986, 1980, 1975, 1971, 1966, 1965, 1961, 1960, 1956, 1955, 1952, 1950, 1946, 1945, 1941, 1936, 1930, 1926, 1925, 1922, 1921, 1920
1546 W EMBASSY ST	2014, 2010, 2005, 2002, 2001, 1997, 1995, 1992, 1991, 1975, 1971, 1970, 1966, 1965, 1961, 1960, 1956, 1955, 1952, 1950, 1946, 1945, 1941, 1936, 1930, 1926, 1925, 1922, 1921, 1920
1548 W EMBASSY ST	2014, 2010, 2005, 2002, 2001, 1997, 1995, 1992, 1991, 1986, 1980, 1975, 1971, 1965, 1961, 1960, 1956, 1955, 1952, 1950, 1946, 1945, 1941, 1936, 1930, 1926, 1925, 1922, 1921, 1920
1549 EMBASSY ST	2014, 2010, 2005, 2002, 2001, 1997, 1995, 1992, 1991, 1986, 1980, 1975, 1971, 1966, 1965, 1961, 1960, 1956, 1955, 1952, 1950, 1946, 1945, 1941, 1936, 1930, 1926, 1925, 1922, 1921, 1920
1549 W EMBASSY ST	2014, 2010, 2005, 2002, 2001, 1997, 1992, 1975, 1971, 1966, 1965, 1961, 1960, 1956, 1955, 1952, 1950, 1946, 1945, 1941, 1936, 1930, 1926, 1925, 1922, 1921, 1920

FINDINGS

<u>Address Researched</u>	<u>Address Not Identified in Research Source</u>
1566 W Embassy St	2002, 2001, 1997, 1995, 1992, 1991, 1986, 1980, 1975, 1971, 1970, 1966, 1965, 1961, 1960, 1956, 1955, 1952, 1950, 1946, 1945, 1941, 1936, 1930, 1926, 1925, 1922, 1921, 1920
1566 W Lincoln Ave	2014, 2002, 2001, 1997, 1995, 1992, 1991, 1986, 1980, 1975, 1971, 1970, 1966, 1965, 1961, 1960, 1956, 1955, 1952, 1950, 1946, 1945, 1941, 1936, 1930, 1926, 1925, 1922, 1921, 1920
1566 W Lincoln Ave	2014, 2002, 2001, 1997, 1995, 1992, 1991, 1986, 1980, 1975, 1971, 1970, 1966, 1965, 1961, 1960, 1956, 1955, 1952, 1950, 1946, 1945, 1941, 1936, 1930, 1926, 1925, 1922, 1921, 1920
1566 W LINCOLN AVE	2014, 2010, 2005, 2002, 2001, 1997, 1992, 1971, 1970, 1966, 1965, 1961, 1960, 1956, 1955, 1952, 1950, 1946, 1945, 1941, 1936, 1930, 1926, 1925, 1922, 1921, 1920
1567 W EMBASSY ST	2014, 2010, 2005, 2002, 2001, 1997, 1995, 1992, 1975, 1971, 1965, 1961, 1960, 1956, 1955, 1952, 1950, 1946, 1945, 1941, 1936, 1930, 1926, 1925, 1922, 1921, 1920
1568 LINCOLN AVE W	2014, 2010, 2005, 2002, 2001, 1997, 1995, 1992, 1991, 1986, 1980, 1975, 1971, 1966, 1965, 1961, 1960, 1956, 1955, 1952, 1950, 1946, 1945, 1941, 1936, 1930, 1926, 1925, 1922, 1921, 1920
1568 W LINCOLN AVE	2014, 2010, 2005, 2002, 2001, 1997, 1995, 1992, 1991, 1986, 1980, 1971, 1965, 1961, 1960, 1956, 1955, 1952, 1950, 1946, 1945, 1941, 1936, 1930, 1926, 1925, 1922, 1921, 1920
1568 W Lincoln Ave	2010, 2005, 2002, 2001, 1997, 1995, 1992, 1991, 1986, 1980, 1975, 1971, 1970, 1966, 1965, 1961, 1960, 1956, 1955, 1952, 1950, 1946, 1945, 1941, 1936, 1930, 1926, 1925, 1922, 1921, 1920
1568 W Lincoln Ave	2010, 2005, 2002, 2001, 1997, 1995, 1992, 1991, 1986, 1980, 1975, 1971, 1970, 1966, 1965, 1961, 1960, 1956, 1955, 1952, 1950, 1946, 1945, 1941, 1936, 1930, 1926, 1925, 1922, 1921, 1920
200 MANCHESTER N	2014, 2010, 2005, 2002, 2001, 1997, 1995, 1992, 1991, 1986, 1980, 1975, 1971, 1970, 1966, 1965, 1961, 1960, 1956, 1955, 1952, 1946, 1945, 1941, 1936, 1930, 1926, 1925, 1922, 1921, 1920
200 MANCHESTER AVE N	2014, 2010, 2005, 2002, 2001, 1997, 1995, 1992, 1991, 1986, 1980, 1975, 1971, 1966, 1965, 1961, 1960, 1956, 1955, 1952, 1950, 1946, 1945, 1941, 1936, 1930, 1926, 1925, 1922, 1921, 1920
200 N MANCHESTER AVE	2014, 2010, 2005, 2002, 2001, 1997, 1992, 1980, 1971, 1970, 1965, 1960, 1956, 1955, 1952, 1950, 1946, 1945, 1941, 1936, 1930, 1926, 1925, 1922, 1921, 1920
211 MANCHESTER AVE	2014, 2010, 2005, 2002, 2001, 1997, 1995, 1992, 1991, 1986, 1975, 1971, 1970, 1966, 1965, 1961, 1960, 1956, 1955, 1952, 1950, 1946, 1945, 1941, 1936, 1930, 1926, 1925, 1922, 1921, 1920
211 N MANCHESTER AVE	2014, 2010, 2005, 2002, 2001, 1997, 1995, 1992, 1991, 1986, 1980, 1975, 1971, 1966, 1965, 1961, 1960, 1956, 1955, 1952, 1950, 1946, 1945, 1941, 1936, 1930, 1926, 1925, 1922, 1921, 1920
216 MANCHESTER AVE N	2014, 2010, 2005, 2002, 2001, 1997, 1995, 1992, 1991, 1986, 1980, 1975, 1971, 1966, 1965, 1961, 1960, 1956, 1955, 1952, 1950, 1946, 1945, 1941, 1936, 1930, 1926, 1925, 1922, 1921, 1920
216 N MANCHESTER AVE	2014, 2010, 2005, 2002, 2001, 1997, 1995, 1992, 1971, 1965, 1960, 1956, 1955, 1952, 1950, 1946, 1945, 1941, 1936, 1930, 1926, 1925, 1922, 1921, 1920
226 MANCHESTER N	2014, 2010, 2005, 2002, 2001, 1997, 1995, 1992, 1991, 1986, 1980, 1975, 1971, 1970, 1966, 1965, 1961, 1960, 1956, 1955, 1952, 1946, 1945, 1941, 1936, 1930, 1926, 1925, 1922, 1921, 1920
226 MANCHESTER AVE N	2014, 2010, 2005, 2002, 2001, 1997, 1995, 1992, 1991, 1986, 1980, 1975, 1971, 1966, 1965, 1961, 1960, 1956, 1955, 1952, 1950, 1946, 1945, 1941, 1936, 1930, 1926, 1925, 1922, 1921, 1920

FINDINGS

Address Researched

255 N MANCHESTER AVE

264 MANCHESTER AVE N

264 N MANCHESTER AVE

266 MANCHESTER AVE N

266 N MANCHESTER AVE

270 MANCHESTER N

270 MANCHESTER AVE N

270 N MANCHESTER AVE

270 N MANCHESTER PL

271 N MANCHESTER AVE

271 N MANCHESTER PL

273 MANCHESTER AVE N

273 N MANCHESTER AVE

Address Not Identified in Research Source

2014, 2010, 2005, 2002, 2001, 1997, 1995, 1992, 1986, 1980, 1975, 1971, 1970, 1965, 1961, 1960, 1956, 1955, 1952, 1950, 1946, 1945, 1941, 1936, 1930, 1926, 1925, 1922, 1921, 1920

2014, 2010, 2005, 2002, 2001, 1997, 1995, 1992, 1991, 1986, 1980, 1975, 1971, 1966, 1965, 1961, 1960, 1956, 1955, 1952, 1950, 1946, 1945, 1941, 1936, 1930, 1926, 1925, 1922, 1921, 1920

2014, 2010, 2005, 2002, 2001, 1997, 1995, 1992, 1986, 1971, 1965, 1960, 1956, 1955, 1952, 1950, 1946, 1945, 1941, 1936, 1930, 1926, 1925, 1922, 1921, 1920

2014, 2010, 2005, 2002, 2001, 1997, 1995, 1992, 1991, 1986, 1980, 1975, 1971, 1966, 1965, 1961, 1960, 1956, 1955, 1952, 1950, 1946, 1945, 1941, 1936, 1930, 1926, 1925, 1922, 1921, 1920

2014, 2010, 2005, 2002, 2001, 1997, 1995, 1992, 1986, 1971, 1965, 1960, 1956, 1955, 1952, 1950, 1946, 1945, 1941, 1936, 1930, 1926, 1925, 1922, 1921, 1920

2014, 2010, 2005, 2002, 2001, 1997, 1995, 1992, 1991, 1986, 1980, 1975, 1971, 1970, 1966, 1965, 1961, 1960, 1956, 1955, 1952, 1946, 1945, 1941, 1936, 1930, 1926, 1925, 1922, 1921, 1920

2014, 2010, 2005, 2002, 2001, 1997, 1995, 1992, 1991, 1986, 1980, 1975, 1971, 1966, 1965, 1961, 1960, 1956, 1955, 1952, 1950, 1946, 1945, 1941, 1936, 1930, 1926, 1925, 1922, 1921, 1920

2014, 2010, 2005, 2002, 2001, 1997, 1995, 1992, 1971, 1965, 1960, 1956, 1955, 1952, 1946, 1945, 1941, 1936, 1930, 1926, 1925, 1922, 1921, 1920

2014, 2010, 2005, 2002, 2001, 1997, 1995, 1992, 1991, 1986, 1980, 1975, 1971, 1970, 1966, 1965, 1961, 1960, 1956, 1952, 1950, 1946, 1945, 1941, 1936, 1930, 1926, 1925, 1922, 1921, 1920

2014, 2010, 2005, 2002, 2001, 1997, 1995, 1992, 1991, 1986, 1980, 1975, 1971, 1970, 1966, 1965, 1960, 1956, 1955, 1952, 1950, 1946, 1945, 1941, 1936, 1930, 1926, 1925, 1922, 1921, 1920

2014, 2010, 2005, 2002, 2001, 1997, 1995, 1992, 1991, 1986, 1980, 1975, 1971, 1970, 1966, 1965, 1961, 1960, 1956, 1952, 1950, 1946, 1945, 1941, 1936, 1930, 1926, 1925, 1922, 1921, 1920

2014, 2010, 2005, 2002, 2001, 1997, 1995, 1992, 1991, 1986, 1980, 1975, 1971, 1966, 1965, 1961, 1960, 1956, 1955, 1952, 1950, 1946, 1945, 1941, 1936, 1930, 1926, 1925, 1922, 1921, 1920

2014, 2010, 2005, 2002, 2001, 1997, 1992, 1971, 1965, 1960, 1956, 1955, 1952, 1950, 1946, 1945, 1941, 1936, 1930, 1926, 1925, 1922, 1921, 1920



OCTA-TSOC

W Lincoln Avenue

Anaheim, CA 92802

Inquiry Number: 5006557.9

July 28, 2017

The EDR Aerial Photo Decade Package



6 Armstrong Road, 4th floor
Shelton, CT 06484
Toll Free: 800.352.0050
www.edrnet.com

EDR Aerial Photo Decade Package

07/28/17

Site Name:

OCTA-TSOC
W Lincoln Avenue
Anaheim, CA 92802
EDR Inquiry # 5006557.9

Client Name:

Rincon
180 North Ashwood Avenue
Ventura, CA 93003-0000
Contact: Sarah Larese



Environmental Data Resources, Inc. (EDR) Aerial Photo Decade Package is a screening tool designed to assist environmental professionals in evaluating potential liability on a target property resulting from past activities. EDR's professional researchers provide digitally reproduced historical aerial photographs, and when available, provide one photo per decade.

Search Results:

<u>Year</u>	<u>Scale</u>	<u>Details</u>	<u>Source</u>
2012	1"=500'	Flight Year: 2012	USDA/NAIP
2010	1"=500'	Flight Year: 2010	USDA/NAIP
2009	1"=500'	Flight Year: 2009	USDA/NAIP
2005	1"=500'	Flight Year: 2005	USDA/NAIP
1994	1"=500'	Acquisition Date: June 01, 1994	USGS/DOQQ
1990	1"=500'	Flight Date: September 06, 1990	USDA
1987	1"=500'	Flight Date: March 29, 1987	USDA
1977	1"=500'	Flight Date: January 18, 1977	EDR Proprietary Brewster Pacific
1972	1"=500'	Flight Date: October 30, 1972	USGS
1963	1"=500'	Flight Date: February 28, 1963	USGS
1953	1"=500'	Flight Date: June 02, 1953	USDA
1938	1"=500'	Flight Date: June 21, 1938	USDA

When delivered electronically by EDR, the aerial photo images included with this report are for ONE TIME USE ONLY. Further reproduction of these aerial photo images is prohibited without permission from EDR. For more information contact your EDR Account Executive.

Disclaimer - Copyright and Trademark Notice

This Report contains certain information obtained from a variety of public and other sources reasonably available to Environmental Data Resources, Inc. It cannot be concluded from this Report that coverage information for the target and surrounding properties does not exist from other sources. NO WARRANTY EXPRESSED OR IMPLIED, IS MADE WHATSOEVER IN CONNECTION WITH THIS REPORT. ENVIRONMENTAL DATA RESOURCES, INC. SPECIFICALLY DISCLAIMS THE MAKING OF ANY SUCH WARRANTIES, INCLUDING WITHOUT LIMITATION, MERCHANTABILITY OR FITNESS FOR A PARTICULAR USE OR PURPOSE. ALL RISK IS ASSUMED BY THE USER. IN NO EVENT SHALL ENVIRONMENTAL DATA RESOURCES, INC. BE LIABLE TO ANYONE, WHETHER ARISING OUT OF ERRORS OR OMISSIONS, NEGLIGENCE, ACCIDENT OR ANY OTHER CAUSE, FOR ANY LOSS OF DAMAGE, INCLUDING, WITHOUT LIMITATION, SPECIAL, INCIDENTAL, CONSEQUENTIAL, OR EXEMPLARY DAMAGES. ANY LIABILITY ON THE PART OF ENVIRONMENTAL DATA RESOURCES, INC. IS STRICTLY LIMITED TO A REFUND OF THE AMOUNT PAID FOR THIS REPORT. Purchaser accepts this Report "AS IS". Any analyses, estimates, ratings, environmental risk levels or risk codes provided in this Report are provided for illustrative purposes only, and are not intended to provide, nor should they be interpreted as providing any facts regarding, or prediction or forecast of, any environmental risk for any property. Only a Phase I Environmental Site Assessment performed by an environmental professional can provide information regarding the environmental risk for any property. Additionally, the information provided in this Report is not to be construed as legal advice.

Copyright 2017 by Environmental Data Resources, Inc. All rights reserved. Reproduction in any media or format, in whole or in part, of any report or map of Environmental Data Resources, Inc., or its affiliates, is prohibited without prior written permission.

EDR and its logos (including Sanborn and Sanborn Map) are trademarks of Environmental Data Resources, Inc. or its affiliates. All other trademarks used herein are the property of their respective owners.



INQUIRY #: 5006557.9

YEAR: 2012

— = 500'





INQUIRY #: 5006557.9

YEAR: 2010

— = 500'





INQUIRY #: 5006557.9

YEAR: 2009

— = 500'





INQUIRY #: 5006557.9

YEAR: 2005

— = 500'






INQUIRY #: 5006557.9

YEAR: 1994

— = 500'





INQUIRY #: 5006557.9

YEAR: 1990

— = 500'



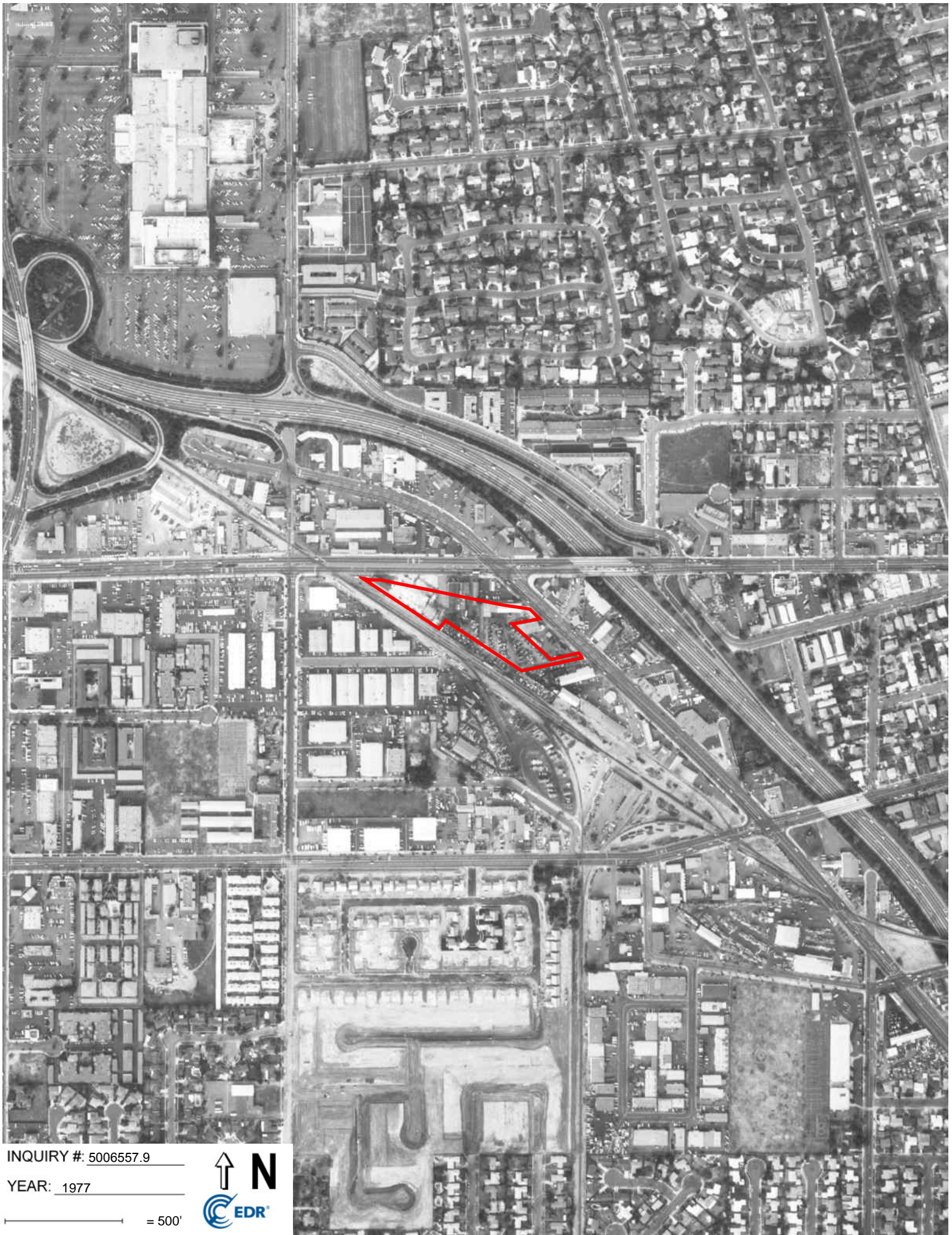


INQUIRY #: 5006557.9

YEAR: 1987

— = 500'






INQUIRY # 5006557.9

YEAR: 1977

— = 500'



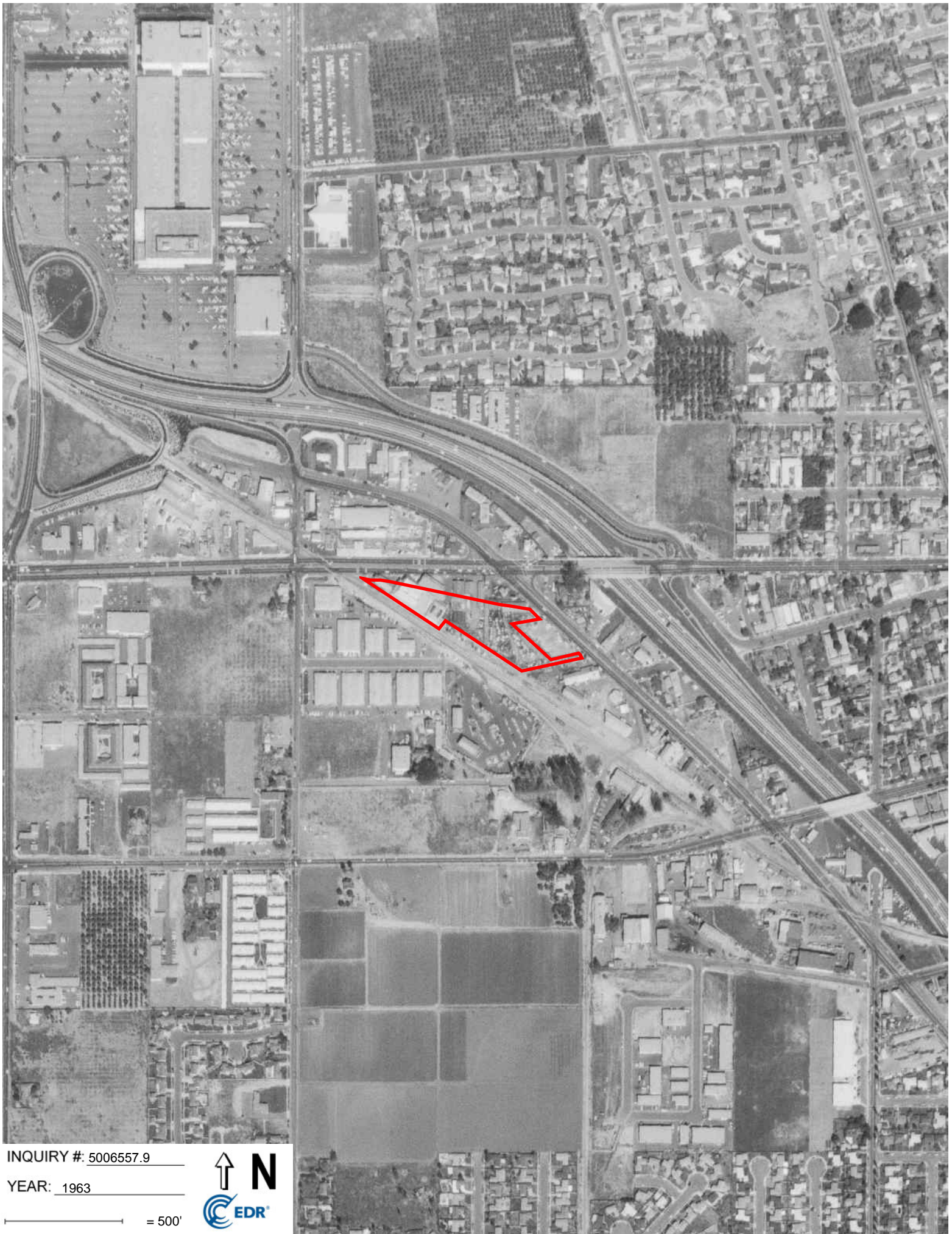


INQUIRY #: 5006557.9

YEAR: 1972

— = 500'



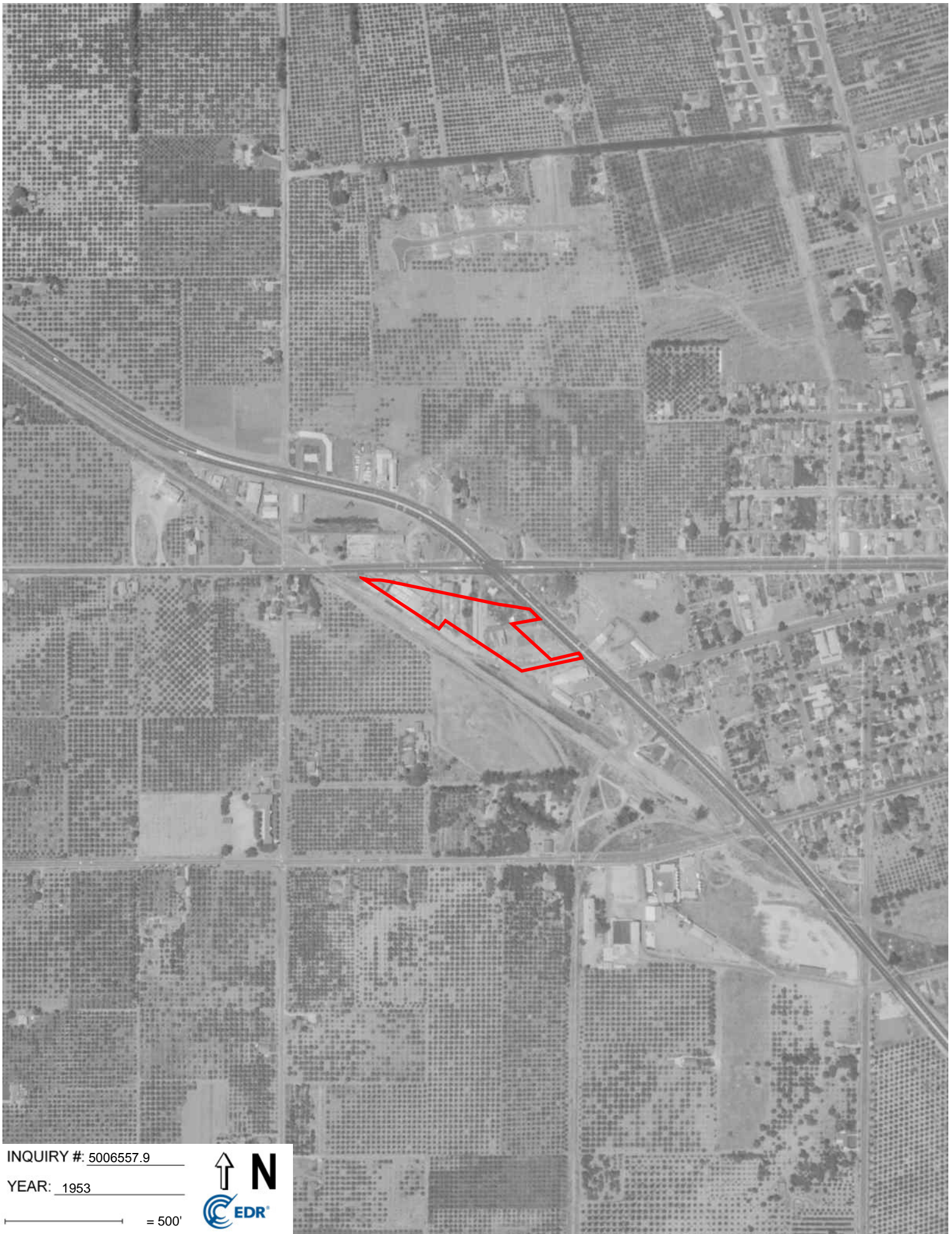


INQUIRY # 5006557.9

YEAR: 1963

— = 500'





INQUIRY #: 5006557.9

YEAR: 1953

— = 500'





INQUIRY #: 5006557.9

YEAR: 1938

— = 500'



APPENDIX H2

HAZARDOUS MATERIALS PHASE 2 ENVIRONMENTAL SITE ASSESSMENT

Prepared for:



Orange County Transportation Authority
Agreement C-6-1108

Transit Security & Operations Center (TSOC)

1512-20 W. Lincoln Ave, Anaheim, California

APN 250-111-03 & 250-122-12

Final Phase II

September 26, 2017

V2 01-17-18_Final

Prepared by:



1055 West Seventh Street, Suite 3150

Los Angeles, CA 90017

STV Project No. 4018849



Phase II Environmental Site Assessment

OCTA-TSOC, Lincoln Avenue Site
Anaheim, California

prepared for
STV Incorporated
114 Pacific, Unit 400
Irvine, California 92618

prepared by
Rincon Consultants, Inc.

January 2018



Rincon Consultants, Inc.

250 East 1st Street, Suite 301
Los Angeles, California 90012

213 788 4842
FAX 908 2200

info@rinconconsultants.com
www.rinconconsultants.com

January 15, 2018
Project 17-03318

Steven Fierce, Senior Project Manager
STV Incorporated
1055 West Seventh Street, Suite 3150
Los Angeles, CA
Via email: Steven.Fierce@stvinc.com

**Subject: Phase II Environmental Site Assessment
OCTA-TSOC, Lincoln Avenue Site, Anaheim, California**

Dear Mr. Fierce:

This report presents the findings of a Phase II Environmental Site Assessment (ESA) completed by Rincon Consultants, Inc. for the proposed Orange County Transportation Authority Transit Security & Operations Center (OCTA-TSOC) Lincoln Avenue project site located south of W Lincoln Avenue and west of S Manchester Avenue in Anaheim, California. The Phase II ESA was performed for STV Incorporated on behalf of OCTA by Rincon Consultants, Inc. The work was conducted based on the findings of our Draft Phase I ESA, dated August 28, 2017, which identified recognized environmental conditions (RECs) in connection with the project site. This Phase II ESA includes the results of soil matrix and soil vapor sampling conducted at the project site.

Thank you for selecting Rincon for this project. If you have any questions, or if we can be of any future assistance, please contact us.

Sincerely,
RINCON CONSULTANTS, INC.

A handwritten signature in blue ink, appearing to read 'Sarah A. Larese'.

Sarah A. Larese
Senior Environmental Scientist

A handwritten signature in blue ink, appearing to read 'Walt Hamann'.

Walt Hamann, PG, CEG, CHG
Vice President




Table of Contents

1	Executive Summary	1
2	Introduction	2
2.1	Project History	2
2.2	Scope of Work.....	5
3	Geologic and Hydrogeologic Setting.....	6
3.1	Physical Setting Sources.....	6
3.1.1	Topography.....	6
3.1.2	Geology and Hydrogeology	6
3.1.3	Site Geology.....	7
3.1.4	Regional Groundwater Occurrence and Quality	7
4	Sampling Methodology.....	7
4.1	Soil Matrix Sampling	7
4.2	Soil Vapor Sampling	8
5	Laboratory Analysis.....	8
6	Soil Matrix Sampling Results.....	9
7	Soil Vapor Sampling Results.....	11
8	Conclusions & Recommendations	12
9	Limitations	12
10	References	13

Figures

- Figure 1 Vicinity Map
- Figure 2 Sample Boring and Sample Location Map

Tables

- Table 1 Soil Matrix Analytical Summary - TPH
- Table 2 Soil Matrix Analytical Summary – VOCs & PCBs
- Table 3 Soil Matrix Analytical Summary – Herbicides & OCPs
- Table 4 Soil Matrix Analytical Summary – Metals
- Table 5 Soil Vapor Analytical Summary – VOCs & Methane

Appendices

- Appendix A Soil Boring Logs
- Appendix B Soil Matrix Laboratory Report
- Appendix C Soil Vapor Laboratory Report



1 Executive Summary

This report presents the results of a Phase II Environmental Site Assessment (ESA) for the proposed Orange County Transportation Authority Transit Security & Operations Center (OCTA-TSOC) Lincoln Avenue project site located south of W Lincoln Avenue and west of S Manchester Avenue in Anaheim, California (Figure 1, Vicinity Map). The Phase II ESA was performed for STV Incorporated (STV) on behalf of OCTA by Rincon Consultants, Inc. (Rincon). The work was conducted based on the findings of our previous Draft Phase I ESA, dated August 28, 2017, which identified the following recognized environmental conditions (RECs) in connection with the project site:

Recognized Environmental Conditions (RECs)

- Historical and existing project site land uses including a former gasoline tank and existing inground hydraulic lifts and parts washers, and previously identified total petroleum hydrocarbon (TPH)-impacted soil on the project site

Potential Recognized Environmental Conditions

- Adjacent automotive repair facilities, former adjacent gasoline service stations and adjacent gas transmission and hazardous liquid pipeline
- Western adjacent railroad tracks

To evaluate the project site impact associated with the identified REC and potential RECs, Rincon recommended conducting a soil matrix/soil vapor assessment at the project site. The following summarizes the soil matrix and soil vapor sampling that was conducted as part of this Phase II ESA.

On August 31, 2017, Rincon mobilized to the project site to advance a total of 24 borings. In twelve of the borings, soil vapor samples were collected at a depth of 5 feet below ground surface (bgs) and analyzed for volatile organic compounds (VOCs) and methane. In the remaining 13 borings, one collocated with a soil vapor sample, soil samples were collected at various depths and analyzed for one or more of the following: organochlorine pesticides (OCPs), herbicides, VOCs, metals, TPH, and polychlorinated biphenyls (PCBs).

Concentrations of TPH, VOCs, PCBs, herbicides, OCPs, and metals in soil were not detected above the San Francisco Bay Regional Water Quality Control Board (SFBRWQCB) Environmental Screening Levels (ESLs) for residential soil. Although two concentrations of zinc exceeded the typical range of background concentrations established by the Kearny Foundation (1996), they did not exceed the respective ESL.

Trichloroethylene (TCE) was detected in two of the thirteen soil vapor samples analyzed (including one duplicate sample), ranging from 0.18 micrograms per liter ($\mu\text{g/L}$) to 1.09 $\mu\text{g/L}$. However, the concentrations of TCE detected were below the commercial/industrial ESL of 3.0 $\mu\text{g/L}$. Methane was detected in three of the soil vapor samples analyzed, ranging from 5.45 $\mu\text{g/L}$ to 162.35 $\mu\text{g/L}$ (8.31 parts per million by volume [ppmv] to 247.47 ppmv). According to the Department of Toxic Substances Control (DTSC) Advisory on Methane Assessment and Common Remedies at School Sites dated June 16, 2005, a methane detection of 1,000 ppmv is considered a cautionary value at which a further methane investigation would be recommended. The detected concentrations of methane do not exceed the cautionary value determined by the DTSC.



During the current Phase II ESA assessment, none of the concentrations of constituents detected in the soil or soil vapor samples exceeded their respective commercial / industrial ESLs.

Based on the proposed commercial/ industrial use of the site and the fact that the detected concentrations of constituents do not exceed the commercial/industrial screening levels, no further assessment is recommended.

However, based on the previous assessments that were conducted at the project site from 1993 through 2004, hydrocarbon and lead-impacted soil were previously identified at numerous locations at 1512-1520 W Lincoln Avenue. The majority of the impacted soil was identified in the southern portion of the property at 1514 and 1516 W Lincoln Avenue to 10 feet below ground surface. Based on the findings of the previous assessments and the results of the current assessment, we recommend that a soil management plan be prepared that addresses issues associated with the impacted soils that will be encountered during future site excavation/ grading activities. Impacted soils will require special handling and should be removed in accordance with local environmental health regulations and requirements.

2 Introduction

This report presents the results of a Phase II Environmental Site Assessment (ESA) conducted at the proposed Orange County Transportation Authority Transit Security & Operations Center (OCTA-TSOC) Lincoln Avenue project site located south of W Lincoln Avenue and west of S Manchester Avenue in Anaheim, California (Figure 1, Vicinity Map). The Phase II ESA was performed for STV Incorporated (STV) on behalf of OCTA by Rincon Consultants, Inc. (Rincon). The work was conducted based on the findings of our Draft Phase I ESA, dated August 28, 2017.

2.1 Project History

The following documents regarding the project history were provided by OCTA:

- *Phase I and II Environmental Site Assessment Report, Assessor Parcel Numbers 250-122-03, 250-122-04, 250-122-05, 250-122-06, 250-122-07, 250-111-01, and 250-111-02, City of Anaheim, Orange County, California* prepared by Leighton Consulting, Inc. and dated December 31, 2004 – Leighton Consulting, Inc. (Leighton) reviewed a 1993 subsurface investigation report conducted for the project site (by Leighton) during their 2004 Phase I ESA. The 1993 subsurface investigation was summarized by Leighton as follows:
 - Leighton advanced 14 hollow-stem auger borings within and adjacent to the former Econo Lube N' Tune #45 building and the existing automotive buildings on the project site. The results of the investigation showed polychlorinated biphenyls (PCBs) and halogenated volatile organic compounds (HVOCs) by EPA method 8010 and VOCs by EPA method 8240 were not detected, except for one soil sample collected inside the 1514 West Lincoln Avenue automotive shop, which contained 46 micrograms per kilogram ($\mu\text{g}/\text{kg}$) trichloroethylene (TCE) at a depth of 5 feet below grade. Total recoverable petroleum hydrocarbons (TRPH) by EPA method 418.1 were detected in 44 of the 86 soil samples with concentrations ranging between 8 and 10,100 milligrams per kilogram (mg/kg). The samples



with TRPH concentrations above 1,000 mg/kg were located at the southern end of the automobile repair shops facility. Four soil samples were detected with lead concentrations greater than ten times the Soluble Threshold Limit Concentration (STLC). These samples were then analyzed for the Waste Extraction Test (WET). One of these samples (collected from the 1516 West Lincoln Avenue auto shop) was detected with a concentration of 7.35 milligrams per liter (mg/L), which is above the STLC of 5 mg/L and is considered a hazardous waste under California Title 22 regulations.

In the 2004 report, Leighton also summarized a subsurface investigation that was conducted by Woodward Clyde in 1997. The 1997 subsurface investigation was summarized by Leighton as follows:

- Woodward Clyde advanced four direct-push borings, each to a depth of 10 feet, along the eastern edge of the automotive repair facility to assess the lateral extent of petroleum impacted soils previously documented by Leighton in 1993. Petroleum hydrocarbons were reportedly not detected in the 16 soil samples that were submitted for analysis as part of the Woodward Clyde investigation.

Based on their review and their 2004 Phase I ESA findings, Leighton recommended that a remedial investigation be conducted to assess the lateral extent of hydrocarbon and lead-impacted soil identified on the southern portion of the property. In addition, on December 17, 2004, Leighton advanced nine soil borings in the area of previously identified hydrocarbon and lead-impacted soil. Total petroleum hydrocarbons (TPH) were detected in 2 of the 36 samples analyzed, ranging from 2,200 mg/kg to 2,400 mg/kg. Volatile organic compounds (VOCs) were not detected in any of the soil samples analyzed. This report identified the following concerns in connection with the project site:

- Possible presence of lead-based paint and asbestos-containing building materials in the onsite structure
- The presence of underground hydraulic lifts within the onsite structure
- Previously identified hydrocarbon and lead-impacted soil at numerous locations at 1512-1520 W Lincoln Avenue. The majority of the impacted soil was identified in the southern portion of the property at 1514 and 1516 W Lincoln Avenue to 10 feet below ground surface (bgs)
- Piles of unidentified debris in the northwest portion of the project site

Leighton recommended the following:

- Prior to demolition of the onsite structures, an asbestos and lead-paint survey should be completed. Based on the results of the survey, materials should be properly disposed.
- Following demolition of the onsite structures, the area of impacted soil and the removal of the onsite hydraulic lifts should be mitigated in accordance with regulatory agency requirements.
- The debris piles should be removed in accordance with regulatory guidelines.



Report of Phase I Environmental Site Assessment, OCTA Excess Land Property, 1510-1520 West Lincoln Avenue, Anaheim, California prepared by AMEC Environment & Infrastructure, Inc. (AMEC) and dated February 22, 2012 – Based on their own assessment and review of the 2004 Phase I and II conducted by Leighton, AMEC identified the former uses of the project site as tractor repairing/painting, automotive repair, and a former “gas tank.” AMEC recommended the following:

- Prepare a soil management plan that addresses issues associated with the impacted soils that will be encountered during future site excavation/ grading activities. Impacted soils will require special handling and should be removed in accordance with local environmental health regulations and requirements.
- Remove the inground hydraulic lifts and impacted surrounding soil
- Additional investigation could be conducted on other portions of the project site to address onsite and adjacent historical uses, specifically focusing on the northern portion of the property, in the area of the former “gas tank,” tractor/automobile repair buildings and adjacent gasoline service station
- Conduct an asbestos and lead-based paint survey to identify the locations of asbestos-containing building materials and lead-based paint surfaces

Rincon completed a Phase I ESA for the project site (draft report dated August 28, 2017). Based on the findings of the Phase I ESA, the following Recognized Environmental Condition (REC) and potential RECs were identified:

Recognized Environmental Conditions

- Historical and existing project site land uses including a former gas tank and existing inground hydraulic lifts and parts washers, and previously identified TPH-impacted soil on the project site

Potential Recognized Environmental Conditions

- Adjacent automotive repair facilities, former adjacent gasoline service stations and adjacent gas transmission and hazardous liquid pipeline
- Western adjacent railroad tracks

To evaluate the project site impact associated with the historical and current project site land uses, Rincon recommended conducting a soil matrix/soil vapor assessment on the vacant lot on the western portion of the project site (former industrial land uses), in the vicinity of the former gas tank, in the storage yard (previously used for automobile storage), adjacent to the parts washers inside the structures, and of the onsite soil piles.

To evaluate the project site impact associated with former and existing adjacent land uses, including western adjacent railroad tracks, as well as the location of gas transmission and hazardous liquid pipelines adjacent to the project site, Rincon recommended conducting a soil vapor/soil assessment. Soil vapor probes should be located along the perimeter of the project site and in the vicinity of impacted soil onsite. Rincon recommended that soil samples should be collected along the western adjacent property line, closest to the adjacent railroad tracks.

Based on the date of construction of the onsite structure between 1977 and 1987, asbestos and lead-based paint have the potential to be located on the project site. Although not considered a



REC, Rincon noted that renovation or demolition of the onsite structures may require an asbestos and LBP survey, and possibly abatement.

2.2 Scope of Work

The following tasks were performed as part of this Phase II ESA:

- **Health and Safety Plan.** A Health and Safety Plan was developed for the Phase II ESA sampling personnel. Rincon’s Health and Safety Plan outlines the measures to be followed to minimize exposure to onsite workers and the public. This document will be prepared prior to the commencement of field work. This document is required by Federal law.
- **Utility Notification.** Prior to the commencement of drilling activities, the project site was pre-marked and Underground Services Alert (USA) utility marking service was contacted to mark areas where underground public utilities might be located in the drilling area. California law requires this notification.
- **Soil and Soil Vapor Sampling.** Soil matrix sampling and soil vapor sampling were conducted at the project site according to the table below:

Area of Concern and Potential REC	Number of Borings	Sample Depths (feet bgs)	Matrix	Analysis
Western portion –former industrial use	3	2, 5, & 10	Soil	3 soil samples - TPH 3 soil samples - VOCs 3 soil samples - metals
Southwestern portion – adjacent railroad tracks	2	1 & 3	Soil	4 soil samples - TPH 4 soil samples – herbicides 4 soil samples - metals
Former gas tank onsite (unknown if this was AST or UST)	1	2, 5, 10 & 15	Soil Soil vapor	4 soil samples - TPH 4 soil samples - VOCs 4 soil samples – metals 1 soil vapor sample- VOCs/methane
Parts washers, stained areas and areas of TPH-impacted soil	5	5	Soil vapor	5 soil vapor samples- VOCs / methane
Hydraulic lifts	4	2, 5 & 10	Soil	12 soil samples - TPH 12 soil samples - PCBs



Area of Concern and Potential REC	Number of Borings	Sample Depths (feet bgs)	Matrix	Analysis
Eastern portion -auto storage areas (former agricultural)	3	2 & 5	Soil	6 soil samples - TPH 6 soil samples - VOCs 6 soil samples – metals 6 soil samples pesticides
Stockpiles	n/a	n/a	Soil	3 soil samples - TPH 3 soil samples - VOCs, 3 soil samples – metals 3 soil samples - pesticides 3 soil samples - PCBs
Adjacent gas stations and pipelines	6	5	Soil vapor	6 soil vapor samples- VOCs/ methane

- **Reporting.** Preparation of this report documenting our findings.

3 Geologic and Hydrogeologic Setting

3.1 Physical Setting Sources

3.1.1 Topography

The current USGS topographic map (Anaheim Quadrangle, 2012) indicates that the project site is situated at an elevation of about 135 feet above mean sea level with topography sloping down to the southwest.

3.1.2 Geology and Hydrogeology

According to *Soil Contamination Assessment and Remediation Report, Import Auto Supply Facility, 101 N Manchester, Anaheim, California* prepared by Genesis Environmental Corporation and dated November 28, 1994, the following geologic information was provided:

- “The site is located on the Peninsular Range Geomorphic Province of the Los Angeles Basin. The province is composed of northwest-trending low lying hills and mesas with alluvium and associated deposits of Recent of Pleistocene Age. The site is bounded by the Puente Hills to the northeast, the Santa Ana Mountains to the east, and the San Joaquin Hills to the south.”

This property is located adjacent to the south of the project site.



3.1.3 Site Geology

According to the 2004 Phase I & II ESA conducted for the project site, the project site is underlain by Holocene alluvial deposits consisting of unconsolidated to poorly consolidated, laterally discontinuous sand and gravel layers with intermittent silt and clay-rich layers.

3.1.4 Regional Groundwater Occurrence and Quality

According to the 2012 Phase I ESA, groundwater is encountered approximately 140 feet bgs. In addition, according to the 2004 Phase I ESA, groundwater flow direction beneath the project site is toward the south-southwest.

4 Sampling Methodology

4.1 Soil Matrix Sampling

Under the direction of Rincon, Choice Drilling, advanced 13 borings at the project site (RB1 through RB13) using a limited access track-mounted Geoprobe rig as follows:

- **Hydraulic Lifts.** Four borings (RB1 through RB3, and RB13) were advanced in the vicinity of the hydraulic lifts to a depth of 10 feet below ground surface (bgs). Soil matrix samples were collected at 2, 5 and 10 feet bgs, for a total of 12 soil matrix samples.
- **Former Industrial Use.** Three borings (RB4 through RB6) were advanced in the area of former industrial uses to a depth of 10 feet bgs. Soil matrix samples were collected at 2, 5 and 10 feet bgs, for a total of 9 soil matrix samples.
- **Former Gas Tank.** One boring (RB7) was advanced in the area of the former gas tank to a depth of 15 feet bgs. Soil matrix samples were collected at 2, 5, 10 and 15 feet bgs, for a total of 4 soil matrix samples.
- **Railroad Tracks.** Two borings (RB8 and RB9) were advanced adjacent to the railroad tracks to a depth of 3 feet bgs. Soil matrix samples were collected at 1 and 3 feet bgs, for a total of 4 soil matrix samples.
- **Auto Storage Area.** Three borings (RB10 through RB12) were advanced in the vicinity of the former auto storage area to a depth of 5 feet bgs. Soil matrix samples were collected at 2 and 5 feet bgs in RB10 and RB11. A soil matrix sample was collected from RB12 only at 2 feet bgs, due to refusal encountered by the rig at 2 feet. A total of 5 soil matrix samples were collected from the former auto storage area.
- **Soil Stockpiles.** One soil sample was collected at each of the 3 soil stockpiles identified onsite (SP1, SP2 and SP3).

The Geoprobe hydraulically drives a rod into the ground. When the target soil sampling depth is reached, a soil sampler is attached to the end of the rod. The soil sampler consists of a 1 inch diameter tube equipped with an acetate liner. By advancing this sampler into the soil, soil is forced into the opening of the sampling tube and a sample is obtained. Once the sampler is filled, it is



retrieved and the sample liner is removed. The liner is then covered at each end with Teflon and tight-fitting plastic caps, labeled, and stored in a cooler with ice and transferred under chain of custody documentation to the analytical laboratory. Soil boring Logs are in Appendix A.

The samples were transported under chain-of-custody documentation by courier to BC Laboratories, Inc., a State-certified analytical laboratory in Bakersfield, California. All sampling equipment was decontaminated between uses by washing with Alconox detergent and water. All soil sampling was performed under the oversight of a California Professional Geologist.

4.2 Soil Vapor Sampling

Under the direction of Rincon, Optimal Technology advanced 12 borings (SV1 through SV12) on the project site by hydraulically pushing steel probes to a depth of 5 feet bgs. An electric rotary hammer drill was used to drill a 1.0-inch diameter hole through the overlying surface to allow probe placement. At each of the 12 boring locations, an electric vacuum pump was attached to the probe and purged prior to collection of the soil vapor sample. The soil vapor samples were collected in Hamilton gas-tight syringes and immediately injected into the gas chromatograph.

The locations of the soil matrix and soil vapor sampling locations are depicted in Figure 2, Soil Boring and Sampling Location Map. As indicated in Figure 2 and as described above, RB7 and SV7 were collocated.

5 Laboratory Analysis

Soil samples collected from the project site were analyzed for one or more of the following:

- Total petroleum hydrocarbons (TPH) by EPA method 8015
- Volatile organic compounds (VOCs) by EPA method 8260B
- Total metals by EPA method 6010B and 7471A
- Polychlorinated biphenyls (PCBs) by EPA method 8082
- Organochlorine pesticides (OCPs) by EPA method 8081A
- Chlorinated herbicides by EPA method 8151A

Soil gas samples were analyzed for VOCs and methane by EPA Method 8021B.



6 Soil Matrix Sampling Results

On August 31, 2017, Choice Drilling, under the supervision of Rincon, advanced 13 soil borings at the project site (RB1 through RB13). One boring location, RB7, was collocated with a soil vapor sampling location, SV7. Soil matrix samples were collected at various depths and were analyzed for a variety of constituents as shown in the table above. Results of the soil matrix analysis are shown in Tables 1 through 4. A copy of the soil matrix analytical report is included in Appendix B. Detected concentrations of constituents in soil were compared to San Francisco Bay Regional Water Quality Control Board (SFBRWQCB) Environmental Screening Levels (ESLs).

- **Hydraulic Lifts (RB1 through RB3, and RB13).**

TPH: TPH as gasoline (TPHg) and as diesel (TPHd) were not detected in any of the soil matrix samples collected and analyzed from RB1 through RB3 and RB13. However, with the exception of RB3-5, TPH as motor oil (TPHo) was detected in all of the soil matrix samples analyzed, ranging from 8.1 mg/kg to 2,100 mg/kg. All of the concentrations detected were below the commercial/industrial ESL (140,000 mg/kg) and residential ESL (11,000 mg/kg) for TPHo in shallow soil.

VOCs: Soil matrix samples collected from RB1 were analyzed for VOCs. Tetrachloroethene (PCE) was detected in RB1-2 at a concentration of 0.0017 mg/kg, which is below the commercial/industrial ESL (2.7 mg/kg) and residential ESLs (0.6 mg/kg). No other VOCs were detected in any of the soil matrix samples collected from RB1.

PCBs: Soil matrix samples collected from RB2, RB3 and RB13 were analyzed for PCBs. PCB-1016 and PCB-1260 were detected in RB1-2 at concentrations of 0.026 mg/kg and 0.0919 mg/kg, respectively. In addition, PCB-1260 was detected in RB13-2 at a concentration of 0.026 mg/kg. PCBs were not detected above the commercial/industrial ESL of 1.0 mg/kg or residential ESL of 0.25 mg/kg.

- **Former Industrial Use (RB4 through RB6).**

TPH: TPHg and TPHd were not detected in any of the soil matrix samples collected and analyzed from RB4, RB5 and RB6. However, TPHo was detected in RB4-2, RB5-2 and RB6-2 at concentrations ranging from 70 mg/kg to 880 mg/kg. All of the concentrations detected were below the commercial/industrial ESL (140,000 mg/kg) and residential ESL of 11,000 mg/kg.

VOCs: No VOCs were detected in the soil matrix samples collected and analyzed from RB4, RB5 and RB6.

Metals: Metals were detected in all of the soil samples analyzed. In RB4 and RB5, selenium was detected at concentrations of 1.9 mg/kg and 2.3 mg/kg, respectively, which exceeds its typical background concentration range of 0.015 mg/kg to 0.430 mg/kg. However, the concentrations of selenium do not exceed their residential ESL of 390 mg/kg. None of the other metals concentrations exceeded their typical background range or respective commercial/industrial or residential ESLs.

- **Former Gas Tank (RB7).**

TPH: TPHg was not detected in the soil matrix samples collected and analyzed from RB7. TPHd was detected at a concentration of 2.9 mg/kg in RB7-15, below its commercial industrial ESL of 1,100 mg/kg and residential ESL of 230 mg/kg. TPHo was detected in all four soil matrix samples



analyzed, ranging from 9.7 mg/kg to 520 mg/kg, below its commercial/industrial ESL (140,000 mg/kg) and residential ESL of 11,000 mg/kg.

VOCs: Benzene was detected in 3 of the 4 samples analyzed, ranging from 0.0016 mg/kg to 0.0020 mg/kg. Toluene was also detected in RB7-2 at a concentration of 0.0013 mg/kg. Both constituents were detected below their respective commercial/industrial and residential ESLs.

Metals: Metals were detected in all of the soil samples collected and analyzed from RB7. Although two concentrations of selenium, one concentration of thallium and one concentration of zinc exceeded their respective typical background concentration range, none of the detected concentrations of metals exceeded their respective ESLs.

▪ **Railroad Tracks (RB8 and RB9).**

TPH: TPHg and TPHd were not detected in any of the soil matrix samples collected and analyzed from RB8 and RB9. TPHo was detected in all 4 samples analyzed, ranging from 28 mg/kg to 870 mg/kg, below its commercial /industrial ESL (140,000 mg/kg) and residential ESL of 11,000 mg/kg.

Herbicides: Herbicides were not detected in any of the samples analyzed.

Metals: Metals were detected in all of the soil samples collected and analyzed from RB8 and RB9. Although one concentration of selenium and one concentration of zinc exceeded their respective typical background concentration ranges, they did not exceed their respective ESLs. No other metals. None of the other metals concentrations exceeded their typical background range or respective commercial/industrial or residential ESLs.

▪ **Auto Storage Area (RB10 through RB12).**

TPH: TPHg and TPHd were not detected in the soil matrix samples collected and analyzed from RB10, RB11 or RB12. TPHo was detected in 3 of the 5 samples analyzed, ranging from 8.7 mg/kg to 2,800 mg/kg, below its commercial /industrial ESL (140,000 mg/kg) and residential ESL of 11,000 mg/kg.

VOCs: Benzene was detected in 3 of the 5 samples collected and analyzed from RB10, RB11 or RB12, ranging from 0.0010 mg/kg to 0.0038 mg/kg. Toluene was detected in 2 of the 5 samples collected and analyzed from RB10, RB11 or RB12, ranging from 0.0017 mg/kg to 0.0028 mg/kg. Both constituents were detected below their respective ESLs.

Metals: Metals were detected in all of the soil samples collected and analyzed from RB10 through RB12. Although one concentration of selenium and one concentration of thallium exceeded their respective typical background concentration ranges, they did not exceed their respective ESLs. None of the other metals concentrations exceeded their typical background range or respective commercial/industrial or residential ESLs.

▪ **Soil Stockpiles (SP1, SP2 and SP3).**

TPH: TPHg was not detected in any of the three soil samples collected and analyzed from the onsite soil piles (SP1, SP2 and SP3). TPHd was detected in one of the soil pile samples (SP2) and TPHo was detected in all three soil pile samples; however, the concentrations detected were below the ESLs for both constituents.

VOCs: VOCs were not detected in the soil samples collected and analyzed from the onsite soil piles



PCBs: With the exception of PCB-1260, which was detected at a concentration of 0.0060 mg/kg, no other PCBs were detected in the soil samples collected and analyzed from the onsite soil piles. PCBs were not detected above the commercial/industrial ESL of 1.0 mg/kg or residential ESL of 0.25 mg/kg.

Pesticides: Varying concentrations of DDD, DDE, DDT and dieldrin were detected in the soil samples collected and analyzed from the onsite soil piles. However, none of the concentrations detected exceeded their respective ESLs.

Metals: Metals were detected in all of the soil samples collected and analyzed from the onsite soil piles. Although one concentration of selenium exceeded its typical background concentration range of 0.015 mg/kg to 0.430 mg/kg, it did not exceed its respective ESL of 390 mg/kg. None of the other metals concentrations exceeded their typical background range or respective commercial/industrial or residential ESLs.

7 Soil Vapor Sampling Results

On August 31, 2017, Optimal Technology, under the supervision of Rincon, advanced 12 soil borings throughout the project site (SV1 through SV12). One soil vapor sample was collected from each boring at 5 feet bgs, with a duplicate sample collected at SV12, for a total of 13 soil vapor samples. The soil vapor samples were analyzed for VOCs and methane using an onsite mobile laboratory. Results of the soil vapor analysis are shown in Table 5. A copy of the soil vapor analytical report is included in Appendix C.

VOCs: According to the laboratory analytical results, trichloroethylene (TCE) was detected in the soil vapor samples collected from SV2 and SV3, at concentrations of 1.09 µg/L and 0.18 µg/L. One concentration detected was above the residential ESL of 0.24 µg/L, but below the commercial/industrial ESL of 3.0 µg/L. No other VOCs were detected in SV2 and SV3. SV2 and SV3 were located inside the auto repair buildings, adjacent to the parts washers. Based on the proposed commercial/ industrial use of the site and the fact that the detected concentrations of TCE do not exceed the commercial/industrial ESL for TCE in soil vapor, no further assessment for TCE in soil vapor is recommended. .

VOCs were not detected in any of the other soil vapor samples analyzed.

Methane: Methane was detected in the soil vapor samples collected from SV1, SV9 and SV10, at concentrations of 162.35 µg/L (247.47 parts per million by volume [ppmv]), 5.45 µg/L (8.31 ppmv), and 6.89 µg/L (10.5 ppmv), respectively. Methane was not detected in any of the other soil vapor samples collected from the project site. According to the Department of Toxic Substances Control (DTSC) Advisory on Methane Assessment and Common Remedies at School Sites dated June 16, 2005 a methane detection of 1,000 ppmv is considered a cautionary value at which a further methane investigation would be recommended. The detected concentrations of methane do not exceed the cautionary value determined by the DTSC.



8 Conclusions & Recommendations

None of the concentrations of constituents detected in the soil or soil vapor samples exceeded their respective commercial / industrial ESLs.

Methane was detected in three of the soil vapor samples analyzed, ranging from 5.45 µg/L to 162.35 µg/L (8.31 ppmv to 247.47 ppmv). According to the 2005 DTSC Advisory, a methane detection of 1,000 ppmv is considered a cautionary value at which a further methane investigation would be recommended. However, the detected concentrations of methane do not exceed 1,000 ppmv.

Based on the proposed commercial/ industrial use of the site and the fact that the detected concentrations of constituents do not exceed the commercial/industrial screening levels, no further assessment is recommended.

However, based on the previous assessments that were conducted at the project site in 1993 through 2004, hydrocarbon and lead-impacted soil were previously identified at numerous locations at 1512-1520 W Lincoln Avenue. The majority of the impacted soil was identified in the southern portion of the property at 1514 and 1516 W Lincoln Avenue to 10 feet below ground surface. Based on the findings of the previous assessments and the results of the current assessment, we recommend that a soil management plan be prepared that addresses issues associated with the impacted soils that will be encountered during future site excavation/ grading activities. Impacted soils will require special handling and should be removed in accordance with local environmental health regulations and requirements.

9 Limitations

This report has been prepared for and is intended for the exclusive use of STV and OCTA. The contents of this report should not be relied upon by any other party without the written consent of Rincon Consultants, Inc.

This scope was not intended to completely establish the quantities and distribution of contaminants present at the project site or to determine the cost to remediate the project site. The concentrations of contaminants measured at any given location may not be representative of conditions at other locations. Further, conditions may change at any particular location as a function of time in response to natural conditions, chemical reactions and other events. Conclusions regarding the condition of the project site do not represent a warranty that all areas within the project site are similar to those sampled



10 References

The following published reference materials were used in preparation of this Phase II ESA:

Geology

Soil Contamination Assessment and Remediation Report, Import Auto Supply Facility, 101 N Manchester, Anaheim, California prepared by Genesis Environmental Corporation and dated November 28, 1994

Groundwater

Report of Phase I Environmental Site Assessment, OCTA Excess Land Property, 1510-1520 West Lincoln Avenue, Anaheim, California prepared by AMEC Environment & Infrastructure, Inc. (AMEC) and dated February 22, 2012

Previous Assessments

Phase I and II Environmental Site Assessment Report, Assessor Parcel Numbers 250-122-03, 250-122-04, 250-122-05, 250-122-06, 250-122-07, 250-111-01, and 250-111-02, City of Anaheim, Orange County, California prepared by Leighton Consulting, Inc. and dated December 31, 2004

Report of Phase I Environmental Site Assessment, OCTA Excess Land Property, 1510-1520 West Lincoln Avenue, Anaheim, California prepared by AMEC Environment & Infrastructure, Inc. (AMEC) and dated February 22, 2012

Phase I ESA, OCTA-TSOC, Lincoln Avenue Site, Anaheim, California prepared by Rincon Consultants and dated January 10, 2018

Screening Levels

Department of Toxic Substances Control, *Advisory on Methane Assessment and Common Remedies at School Sites*, June 16, 2005

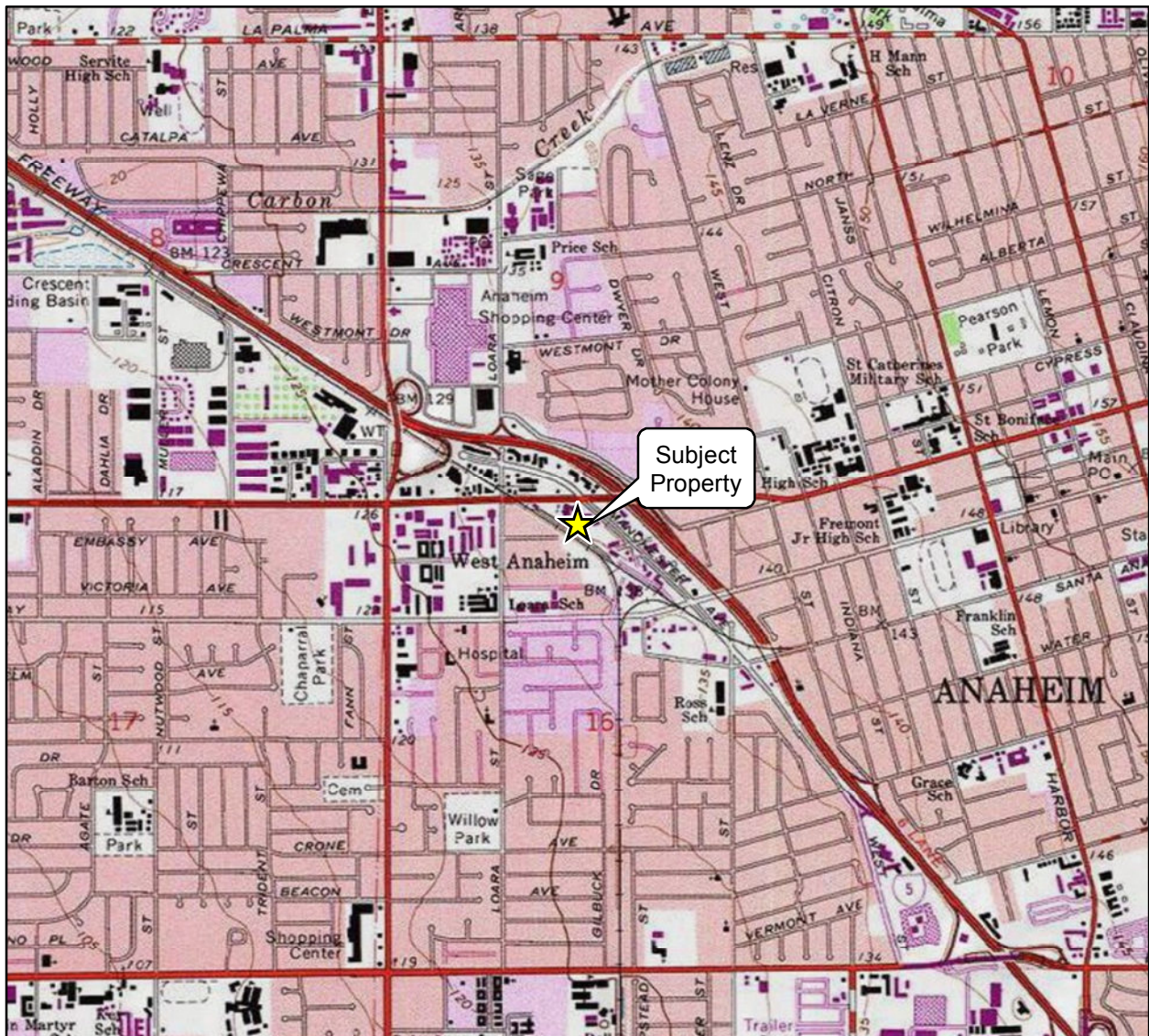
Kearney, *Background Concentrations of Trace and Major Elements in California Soils*, University of California, 1996

San Francisco Bay Regional Water Quality Control Board (SFBRWQCB) *Environmental Screening Levels* (revised February 2016)

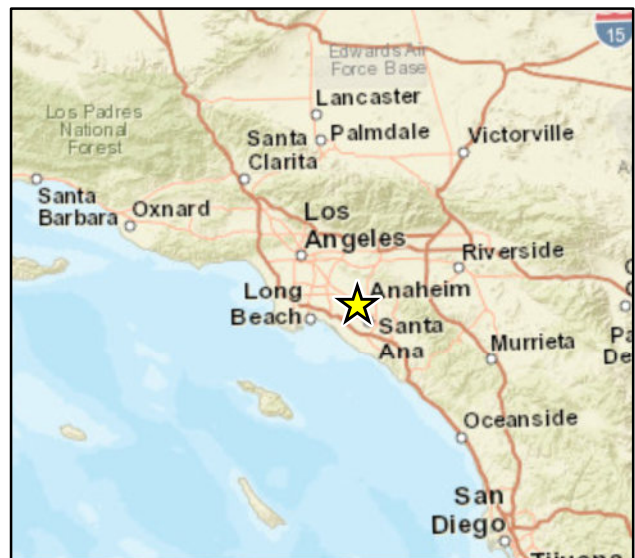
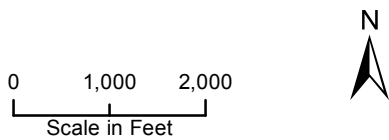
Topography

USGS topographic map (Anaheim Quadrangle, 2012)



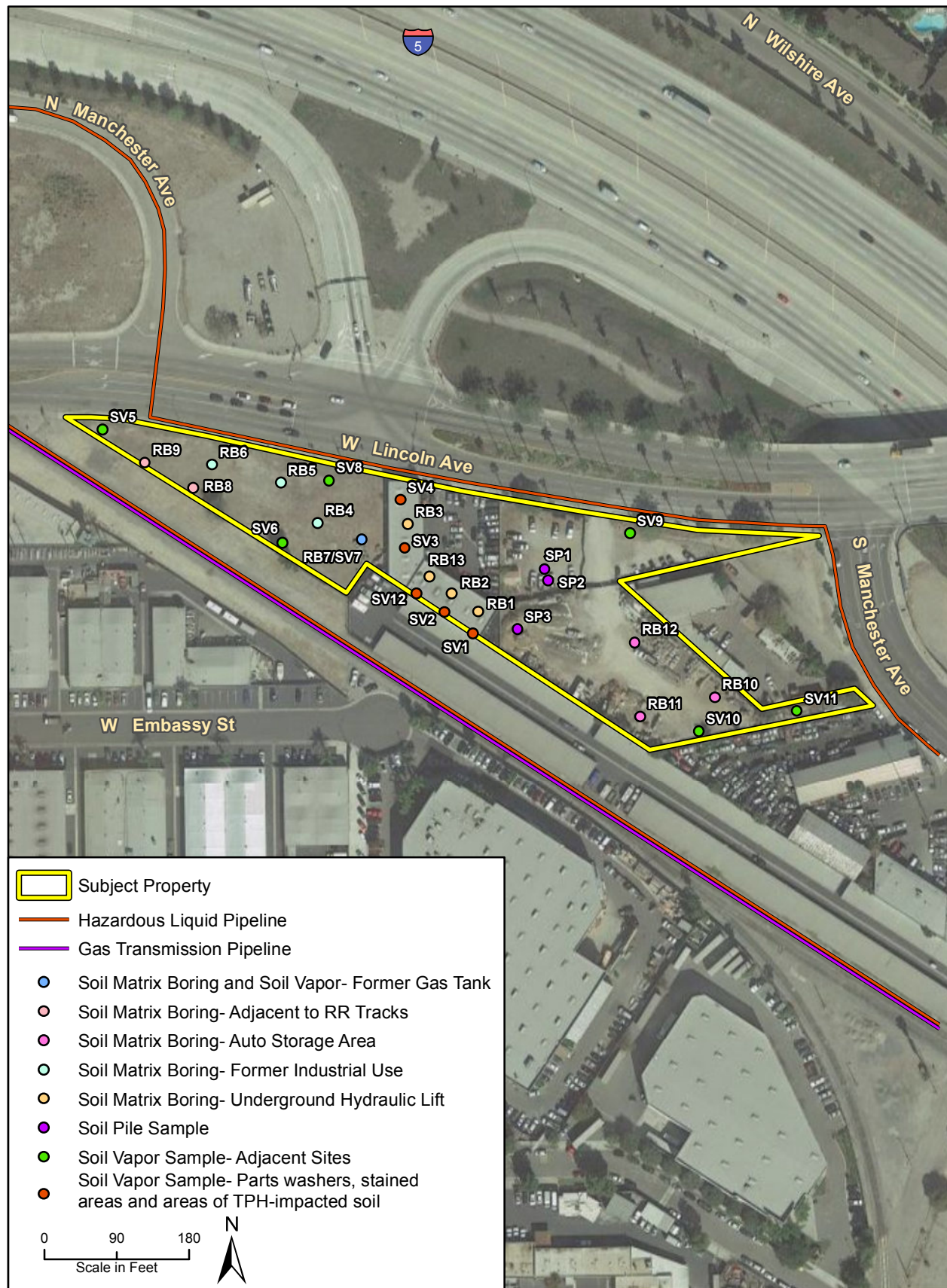


Imagery provided by National Geographic Society, ESRI and its licensors © 2017. The topographic representation depicted in this map may not portray all of the features currently found in the vicinity today and/or features depicted in this map may have changed since the original topographic map was assembled.



Vicinity Map

Figure 1



Imagery provided by Google and its licensors © 2017.

Soil Boring and Sample Location Map

Figure 2

**Table 1 - Soil Matrix Analytical Summary - TPH
OCTA-TSOC, Lincoln Avenue Site
Anaheim, California
Samples Collected on August 31, 2017**

Soil Boring	Sample Depth (feet bgs)	TPH - Gasoline (mg/kg)	TPH - Diesel (mg/kg)	TPH - Motor Oil (mg/kg)
Hydraulic Lifts				
RB1	2	ND	ND	12
	5	ND	ND	20
	10	ND	ND	19
RB2	2	ND	ND	720
	5	ND	ND	2,000
	10	ND	ND	11
RB3	2	ND	ND	17
	5	ND	ND	ND
	10	ND	ND	15
RB13	2	ND	ND	2,100
	5	ND	ND	13
	10	ND	ND	8.1J
Former Industrial Use				
RB4	2	ND	ND	70
	5	--	--	--
	10	--	--	--
RB5	2	ND	ND	250
	5	--	--	--
	10	--	--	--
RB6	2	ND	ND	880
	5	--	--	--
	10	--	--	--
Former Gasoline Tank				
RB7	2	ND	ND	27
	5	ND	ND	520
	10	ND	ND	9.7
	15	ND	2.9	11
Railroad Tracks				
RB8	1	ND	ND	72
	3	ND	ND	870
RB9	1	ND	ND	160
	3	ND	ND	28
Auto Storage Area				
RB10	2	ND	ND	65
	5	ND	ND	ND
RB11	2	ND	ND	ND
	5	ND	ND	8.7J

**Table 1 - Soil Matrix Analytical Summary - TPH
OCTA-TSOC, Lincoln Avenue Site
Anaheim, California
Samples Collected on August 31, 2017**

Soil Boring	Sample Depth (feet bgs)	TPH - Gasoline (mg/kg)	TPH - Diesel (mg/kg)	TPH - Motor Oil (mg/kg)
RB12	2	ND	ND	2,800
	5	--	--	--
Soil Stockpiles				
SP1	--	ND	ND	30
SP2	--	ND	15	43
SP3	--	ND	ND	370
<i>ESL Value (Residential)</i>		740	230	11,000
<i>ESL Value (Commercial/Industrial)</i>		3,900	1,100	140,000

TPH = Total Petroleum Hydrocarbons

bgs = below ground surface

ND = not detected above the method detection limit

Bold = detected above the method detection limit

-- = not analyzed

J flag = Estimated Value

ESL Value = San Francisco Bay Regional Water Quality Control Board (SFRWQCB) Environmental Screening Levels (revised February 2016); Summary of Soil ESLs table for human health direct exposures

Soil samples analyzed using LUFT-GC/MS method (TPH - Gasoline) and EPA Method 8260B/5035 (TPH - Diesel and TPH - Motor Oil) by BC Laboratories, Inc.

TPH - Gasoline recorded as Total Purgeable Petroleum Hydrocarbons by BC Laboratories, Inc. See laboratory report for details.

Table 2 - Soil Matrix Analytical Summary - VOCs & PCBs
OCTA-TSOC, Lincoln Avenue Site
Anaheim, California
Samples Collected on August 31, 2017

Soil Boring	Sampling Depth (feet bgs)	PCE (mg/kg)	Benzene (mg/kg)	Toluene (mg/kg)	Other VOCs (mg/kg)	PCB-1016 (mg/kg)	PCB-1260 (mg/kg)	Other PCBs
Hydraulic Lifts								
RB1	2	0.0017	ND	ND	ND	0.026	0.019	ND
	5	ND	ND	ND	ND	ND	ND	ND
	10	ND	ND	ND	ND	ND	ND	ND
RB2	2	--	--	--	--	ND	ND	ND
	5	--	--	--	--	ND	ND	ND
	10	--	--	--	--	ND	ND	ND
RB3	2	--	--	--	--	ND	ND	ND
	5	--	--	--	--	ND	ND	ND
	10	--	--	--	--	ND	ND	ND
RB13	2	--	--	--	--	ND	0.026	ND
	5	--	--	--	--	ND	ND	ND
	10	--	--	--	--	ND	ND	ND
Former Industrial Use								
RB4	2	ND	ND	ND	ND	--	--	--
	5	--	--	--	--	--	--	--
	10	--	--	--	--	--	--	--
RB5	2	ND	ND	ND	ND	--	--	--
	5	--	--	--	--	--	--	--
	10	--	--	--	--	--	--	--
RB6	2	ND	ND	ND	ND	--	--	--
	5	--	--	--	--	--	--	--
	10	--	--	--	--	--	--	--
Railroad Tracks								
RB8- Railroad Tracks	1	--	--	--	--	--	--	--
	3	--	--	--	--	--	--	--
RB9 - Railroad Tracks	1	--	--	--	--	--	--	--
	3	--	--	--	--	--	--	--

Table 2 - Soil Matrix Analytical Summary - VOCs & PCBs
OCTA-TSOC, Lincoln Avenue Site
Anaheim, California
Samples Collected on August 31, 2017

Soil Boring	Sampling Depth (feet bgs)	PCE (mg/kg)	Benzene (mg/kg)	Toluene (mg/kg)	Other VOCs (mg/kg)	PCB-1016 (mg/kg)	PCB-1260 (mg/kg)	Other PCBs
Former Gasoline Tank								
RB7	2	ND	0.0020J	0.0013J	ND	--	--	--
	5	ND	0.0016J	ND	ND	--	--	--
	10	ND	0.0016J	ND	ND	--	--	--
	15	ND	ND	ND	ND	--	--	--
Auto Storage Area								
RB10	2	ND	ND	ND	ND	--	--	--
	5	ND	0.0010J	ND	ND	--	--	--
RB11	2	ND	ND	ND	ND	--	--	--
	5	ND	0.0035J	0.0017J	ND	--	--	--
RB12	2	ND	0.0038J	0.0028J	ND	--	--	--
	5	--	--	--	--	--	--	--
Soil Stockpiles								
SP1	--	ND	ND	ND	ND	ND	ND	ND
SP2	--	ND	ND	ND	ND	ND	ND	ND
SP3	--	ND	ND	ND	ND	ND	0.0060J	ND
ESL Value (Residential)		0.6	0.23	970	Various	0.25	0.25	Various
ESL Value (Commercial/Industrial)		2.7	1.0	4,600	Various	1.0	1.0	Various

VOCs = volatile organic compounds

PCBs = polychlorinated biphenyls

PCE = tetrachloroethylene

bgs = below ground surface

mg/kg = milligrams per kilogram

ND = not detected about method detection limits

-- = not analyzed

Bold = detected above the method detection limit

J flag = Estimated Value

ESL Value = San Francisco Bay Regional Water Quality Control Board (SFRWQCB) Environmental Screening Levels (revised February 2016);

Summary of Soil ESLs table for human health direct exposures

Soil samples analyzed for VOCs using EPA Method 8260B/5035 and for PCBs by EPA Method 8082 by BC Laboratories, Inc. See laboratory report for details and complete listing of analytes.

Table 3 - Soil Matrix Analytical Summary - Herbicides & OCPs
OCTA-TSOC, Lincoln Avenue Site
Anaheim, California
Samples Collected on August 31, 2017

Soil Boring	Sampling Depth (feet bgs)	Herbicides (mg/kg)	Chlordane (mg/kg)	4,4'-DDD (mg/kg)	4,4'-DDE (mg/kg)	4,4'-DDT (mg/kg)	Dieldrin (mg/kg)	Other OCPs (mg/kg)
Hydraulic Lifts								
RB1	2	--	--	--	--	--	--	--
	5	--	--	--	--	--	--	--
	10	--	--	--	--	--	--	--
RB2	2	--	--	--	--	--	--	--
	5	--	--	--	--	--	--	--
	10	--	--	--	--	--	--	--
RB3	2	--	--	--	--	--	--	--
	5	--	--	--	--	--	--	--
	10	--	--	--	--	--	--	--
Former Industrial Use								
RB4	2	--	--	--	--	--	--	--
	5	--	--	--	--	--	--	--
	10	--	--	--	--	--	--	--
RB5	2	--	--	--	--	--	--	--
	5	--	--	--	--	--	--	--
	10	--	--	--	--	--	--	--
RB6	2	--	--	--	--	--	--	--
	5	--	--	--	--	--	--	--
	10	--	--	--	--	--	--	--
Railroad Tracks								
RB8	1	ND	--	--	--	--	--	--
	3	ND	--	--	--	--	--	--
RB9	1	ND	--	--	--	--	--	--
	3	ND	--	--	--	--	--	--
Former Gasoline Tank								
RB7	2	--	--	--	--	--	--	--
	5	--	--	--	--	--	--	--
	10	--	--	--	--	--	--	--
	15	--	--	--	--	--	--	--

Table 3 - Soil Matrix Analytical Summary - Herbicides & OCPs
OCTA-TSOC, Lincoln Avenue Site
Anaheim, California
Samples Collected on August 31, 2017

Soil Boring	Sampling Depth (feet bgs)	Herbicides (mg/kg)	Chlordane (mg/kg)	4,4'-DDD (mg/kg)	4,4'-DDE (mg/kg)	4,4'-DDT (mg/kg)	Dieldrin (mg/kg)	Other OCPs (mg/kg)
Auto Storage Area								
RB10	2	--	ND	ND	0.0036J	0.0057	ND	ND
	5	--	ND	ND	ND	ND	ND	ND
RB11	2	--	ND	ND	0.000071J	ND	ND	ND
	5	--	ND	ND	0.00028J	0.00031J	ND	ND
RB12	2	--	0.028J	ND	0.0037J	0.0024J	0.0018J	ND
	5	--	--	--	--	--	--	--
Soil Stockpiles								
SP1	SP	--	ND	0.00074	0.0025	ND	0.012	ND
SP2	SP	--	ND	ND	0.0021	ND	ND	ND
SP3	SP	--	ND	ND	0.0011J	0.0013J	0.00055J	ND
ESL Value (Residential)		<i>NE</i>	<i>0.48</i>	<i>2.7</i>	<i>1.9</i>	<i>1.9</i>	<i>0.038</i>	<i>Varies</i>
ESL Value (Commercial/Industrial)		<i>NE</i>	<i>2.2</i>	<i>12</i>	<i>8.5</i>	<i>8.5</i>	<i>0.17</i>	<i>Varies</i>

bgs = below ground surface

mg/kg = milligrams per kilogram

-- = not analyzed

ND = not detected above the method detection limit

Bold = detected above the method detection limit

J flag = Estimated Value

ESL Value = San Francisco Bay Regional Water Quality Control Board (SFRWQCB) Environmental Screening Levels (revised February 2016);

Summary of Soil ESLs table for human health direct exposures

NE = not established

Soil samples analyzed for pesticides/herbicides using EPA Method 8260B/5035 by BC Laboratories, Inc. See laboratory report for details and complete listing of analytes.

Table 4 - Soil Matrix Analytical Summary - Title 22 Metals
OCTA-TSOC, Lincoln Avenue Site
Anaheim, California
Samples Collected on August 31, 2017

Soil Boring	Sample Depth (feet bgs)	Antimony	Arsenic	Barium	Beryllium	Cadmium	Chromium	Cobalt	Copper	Lead	Mercury	Molybdenum	Nickel	Selenium	Silver	Thallium	Vanadium	Zinc	
		<i>Results in milligrams per kilogram (mg/kg)</i>																	
Hydraulic Lifts																			
RB1	2	--	--	--	--	--	--	--	--	--	--	--	--	--	--	--	--	--	--
	5	--	--	--	--	--	--	--	--	--	--	--	--	--	--	--	--	--	--
	10	--	--	--	--	--	--	--	--	--	--	--	--	--	--	--	--	--	--
RB2	2	--	--	--	--	--	--	--	--	--	--	--	--	--	--	--	--	--	--
	5	--	--	--	--	--	--	--	--	--	--	--	--	--	--	--	--	--	--
	10	--	--	--	--	--	--	--	--	--	--	--	--	--	--	--	--	--	--
RB3	2	--	--	--	--	--	--	--	--	--	--	--	--	--	--	--	--	--	--
	5	--	--	--	--	--	--	--	--	--	--	--	--	--	--	--	--	--	--
	10	--	--	--	--	--	--	--	--	--	--	--	--	--	--	--	--	--	--
RB13	2	--	--	--	--	--	--	--	--	--	--	--	--	--	--	--	--	--	--
	5	--	--	--	--	--	--	--	--	--	--	--	--	--	--	--	--	--	--
	10	--	--	--	--	--	--	--	--	--	--	--	--	--	--	--	--	--	--
Former Industrial Use																			
RB4	2	ND	1.9	97	0.24J	0.30J	12	3.6	7.2	8.6	0.024J	0.82	7.8	1.9	ND	ND	21	36	
	5	--	--	--	--	--	--	--	--	--	--	--	--	--	--	--	--	--	--
	10	--	--	--	--	--	--	--	--	--	--	--	--	--	--	--	--	--	--
RB5	2	ND	3.0	70	0.27J	0.25J	13	3.8	9.5	11	ND	0.51J	9.1	2.3	ND	0.78J	26	36	
	5	--	--	--	--	--	--	--	--	--	--	--	--	--	--	--	--	--	--
	10	--	--	--	--	--	--	--	--	--	--	--	--	--	--	--	--	--	--
RB6	2	ND	3.4	60	0.27J	0.25J	17	4.3	13	18	0.028J	0.94J	11	ND	ND	ND	27	45	
	5	--	--	--	--	--	--	--	--	--	--	--	--	--	--	--	--	--	--
	10	--	--	--	--	--	--	--	--	--	--	--	--	--	--	--	--	--	--
Former Gasoline Tank																			
RB7	2	ND	2.3	76	0.34J	0.35J	16	5.4	12	7.3	0.042J	1.0J	12	1.2	ND	ND	32	45	
	5	ND	3.5	79	0.38J	0.69	16	5.6	33	61	0.083J	0.48J	14	ND	ND	0.68	28	340	
	10	ND	3.3	91	0.45J	0.33J	19	6.4	15	5.0	0.052J	1.6J	14	ND	ND	1.5	40	47	
	15	ND	1.0	49	0.22J	0.39J	12	3.5	7.6	2.4J	0.029J	1.6J	10	1.5	ND	ND	25	30	

Table 4 - Soil Matrix Analytical Summary - Title 22 Metals
OCTA-TSOC, Lincoln Avenue Site
Anaheim, California
Samples Collected on August 31, 2017

Soil Boring	Sample Depth (feet bgs)	Antimony	Arsenic	Barium	Beryllium	Cadmium	Chromium	Cobalt	Copper	Lead	Mercury	Molybdenum	Nickel	Selenium	Silver	Thallium	Vanadium	Zinc
		Results in milligrams per kilogram (mg/kg)																
Railroad Tracks																		
RB8	1	ND	5.8	1,100	0.35J	0.38J	14	3.6	15	31	0.083J	0.58J	10	ND	ND	ND	27	410
	3	ND	2.2	110	0.20J	0.29J	16	4.8	12	9.7	0.035J	1.1J	11	1.9	ND	ND	25	46
RB9	1	ND	2.5	67	0.32J	0.11J	8.4	3.2	7.5	6.5	ND	0.10J	5.9	ND	ND	ND	18	31
	3	ND	2.7	43	0.25J	0.13J	9.6	3.3	7.5	9.4	0.045J	0.16J	7.0	ND	ND	ND	21	26
Auto Storage Area																		
RB10	2	ND	2.9	77	0.39J	0.55	16	5.6	16	24	0.050J	0.26J	12	ND	ND	ND	32	62
	5	ND	1.9	87	0.42J	0.19J	18	6.2	13	4.5	0.035J	0.64J	12	ND	ND	0.93J	35	46
RB11	2	ND	2.6	83	0.46J	0.38J	19	6.5	18	16	0.051J	0.087J	13	ND	ND	0.85J	36	64
	5	ND	2.5	98	0.51	0.22J	19	6.7	16	5.9	0.036J	0.54J	13	ND	ND	1.2	40	51
RB12	2	ND	4.0	54	0.26J	0.30J	16	3.7	19	18	0.040J	0.93J	9.2	1	ND	ND	26	57
	5	--	--	--	--	--	--	--	--	--	--	--	--	--	--	--	--	--
Soil Stockpiles																		
SP1	--	ND	2.5	47	0.36J	0.22J	9.6	4.1	9.9	5.5	0.045	0.58	7.3	ND	ND	ND	25	36
SP2	--	ND	3.3	58	0.42J	0.31J	8.3	4.6	12	6.6	0.047J	0.78J	8.0	2.1	ND	ND	26	35
SP3	--	ND	2.2	56	.025J	0.10J	11	3.7	8.2	7.3	0.045J	0.093J	6.6	ND	ND	ND	22	32
Background Concentration		0.15 - 1.95	0.6 - 11	133 - 1,400	0.25 - 2.70	0.05 - 1.70	23 - 1,579	2.7 - 46.9	9.1 - 96.4	12.4 - 97.1	0.05 - 0.90	0.1 - 9.6	9.0 - 509	0.015 - 0.430	0.10 - 8.3	0.17 - 1.1	39 - 288	88 - 236
ESL Value (Residential)		31	0.067	15,000	150	39	NE	23	3,100	80	13	390	820	390	390	0.78	390	23,000
ESL Value (Commercial/Industrial)		470	0.31	220,000	2,200	580	NE	350	47,000	320	190	5,800	11,000	5,800	5,800	12	5,800	350,000

ND = not detected above the method detection limit

Bold = detected above the method detection limit

J flag = Estimated Value

-- = not analyzed

NE = not established

Background Concentration = Kearney, *Background Concentrations of Trace and Major Elements in California Soils*, University of California, 1996

ESL Value = San Francisco Bay Regional Water Quality Control Board (SFRWQCB) Environmental Screening Levels (revised February 2016); Summary of Soil ESLs table for human health direct exposures

Soil samples analyzed for Title 22 Metals by EPA Methods 6010B and 7471A by BC Laboratories, Inc. See laboratory report for details.

**Table 5 - Soil Vapor Analytical Summary - VOCs and Methane
OCTA-TSOC, Lincoln Avenue Site
Anaheim, California
Samples Collected on August 31, 2017**

Soil Boring	Sample Depth in Feet	PCE (µg/L)	TCE (µg/L)	Other VOCS (µg/L)	Methane (µg/L)	Methane (ppmv)
Parts washers, stained areas and areas of TPH-impacted soil:						
SV1	5	ND	ND	ND	162.35	247.47
SV2	5	ND	1.09	ND	ND	ND
SV3	5	ND	0.18	ND	ND	ND
SV4	5	ND	ND	ND	ND	ND
SV12	5	ND	ND	ND	ND	ND
SV12 (Duplicate)	5	ND	ND	ND	ND	ND
Adjacent Gas Stations and pipelines:						
SV5	5	ND	ND	ND	ND	ND
SV6	5	ND	ND	ND	ND	ND
SV8	5	ND	ND	ND	ND	ND
SV9	5	ND	ND	ND	5.45	8.31
SV10	5	ND	ND	ND	6.89	10.5
SV11	5	ND	ND	ND	ND	ND
Former Gas Tank						
SV7	5	ND	ND	ND	ND	ND
ESL Value (Residential)		0.60	0.24	Various	NE	NE
ESL Value (Commercial/Industrial)		0.60	3.0	Various	NE	NE
DTSC Methane Advisory 2005		NA	NA	NA	NA	1,000

µg/l- micrograms per liter

ppmv = parts per million by volume

PCE = Tetrachloroethene

TCE = Trichloroethene

VOCS = Volatile organic compounds

ND = analyte not detected above the method detection limit

Bold = analyte detected above the method detection limit

NA = Not applicable

NE = Not established

ESL Value = San Francisco Bay Regional Water Quality Control Board (SFBRWQCB) Environmental Screening Levels (revised February 2016);

Summary of Soil Gas ESLs table for human health direct exposures

DTSC Methane Advisory 2005-- Department of Toxic Substances Control Advisory on Methane Assessment and Common Remedies at School Sites, dated June 16, 2005.

Soil vapor samples analyzed by Optimal Technologies

For a complete list of VOCs tested, see laboratory analytical reports



Appendix A

Soil Boring Logs

LOG OF BORING RB1

OCTA-TSOC, Lincoln Avenue Site
 Lincoln Avenue and S Manchester Avenue
 Anaheim, California
 Project # 16-03318

Date Completed : August 31, 2017
 Method : Geoprobe
 Drilled By : Choice Drilling
 Logged By : Devin DiNapoli
 Location : Inside former Sinox

Depth in Feet	Samples	USCS	GRAPHIC	DESCRIPTION	PID (ppmv)
0					
1		SM		SILTY SAND, dark brown, dry, soft, non-plastic, fine grained.	0.4
2					
3					
4					
5					
6		MH		CLAYEY SILT, dark brown, dry, soft, plastic, very fine grained.	0.2
7					
8					
9					
10				Brown.	0.2

LOG OF BORING RB2

OCTA-TSOC, Lincoln Avenue Site Lincoln Avenue and S Manchester Avenue Anaheim, California Project # 16-03318	Date Completed : August 31, 2017 Method : Geoprobe Drilled By : Choice Drilling Logged By : Devin DiNapoli Location : Inside California Japanese Auto Service
---	---

Depth in Feet	Samples	USCS	GRAPHIC	DESCRIPTION	PID (ppmv)
0					
1		SP			
2				GRAVELLY SAND, dark brown, dry, loose, non-plastic, gravel to fine grained.	0.4
3					
4					
5				CLAYEY SILT, brown, dry, soft, plastic, very fine grained.	0.2
6		MH			
7					
8					
9					
10		SP		SAND, brown, dry, soft, non-plastic, fine grained.	0.2

LOG OF BORING RB3

OCTA-TSOC, Lincoln Avenue Site
 Lincoln Avenue and S Manchester Avenue
 Anaheim, California
 Project # 16-03318

Date Completed : August 31, 2017
 Method : Geoprobe
 Drilled By : Choice Drilling
 Logged By : Devin DiNapoli
 Location : Inside Hidalgo Auto Services

Depth in Feet	Samples	USCS	GRAPHIC	DESCRIPTION	PID (ppmv)
0					
1		SC			
2				CLAYEY SAND, brown, dry, soft, plastic, fine to very fine grained.	0.6
3					
4					
5				CLAYEY SILT, dark brown, dry, soft, plastic, very fine grained.	0.8
6		MH			
7					
8					
9					
10				Brown.	0.7

LOG OF BORING RB4

OCTA-TSOC, Lincoln Avenue Site
 Lincoln Avenue and S Manchester Avenue
 Anaheim, California
 Project # 16-03318

Date Completed : August 31, 2017
 Method : Geoprobe
 Drilled By : Choice Drilling
 Logged By : Devin DiNapoli
 Location : Western portion of the property, undeveloped.

Depth in Feet	Samples	USCS	GRAPHIC	DESCRIPTION	PID (ppmv)
0					
1					
2				SILTY SAND, brown, dry, loose, soft, non-plastic, fine grained.	0.1
3					
4					
5		SM		SAND.	0.0
6					
7					
8					
9					
10					3.3

LOG OF BORING RB5

OCTA-TSOC, Lincoln Avenue Site
 Lincoln Avenue and S Manchester Avenue
 Anaheim, California
 Project # 16-03318

Date Completed : August 31, 2017
 Method : Geoprobe
 Drilled By : Choice Drilling
 Logged By : Devin DiNapoli
 Location : Western portion of site, undeveloped.

Depth in Feet	Samples	USCS	GRAPHIC	DESCRIPTION	PID (ppmv)
0					
1		SW		GRAVELLY SAND, light brown, dry, loose, non-plastic, gravel to fine grained.	0.2
2					
3		SM		SILTY SAND, brown, dry, soft, non-plastic, fine grained.	0.1
4					
5		SP		SAND, brown, dry, soft, non-plastic, fine grained.	0.2
6					
7				Refusal.	0.2
8					
9					

LOG OF BORING RB6



OCTA-TSOC, Lincoln Avenue Site
 Lincoln Avenue and S Manchester Avenue
 Anaheim, California
 Project # 16-03318

Date Completed : August 31, 2017
 Method : Geoprobe
 Drilled By : Choice Drilling
 Logged By : Devin DiNapoli
 Location : Western portion of site, undeveloped.

Depth in Feet	Samples	USCS	GRAPHIC	DESCRIPTION	PID (ppmv)
0					
1					
2				GRAVELLY SAND, light brown, dry, loose, non-plastic, gravel to fine grained.	0.5
3		SW			
4					
5				Refusal.	0.2

LOG OF BORING RB7

OCTA-TSOC, Lincoln Avenue Site Lincoln Avenue and S Manchester Avenue Anaheim, California Project # 16-03318	Date Completed : August 31, 2017 Method : Geoprobe Drilled By : Choice Drilling Logged By : Devin DiNapoli Location : Western portion of site, former tank
---	--

Depth in Feet	Samples	USCS	GRAPHIC	DESCRIPTION	PID (ppmv)
0					
1		SM		SILTY SAND, brown, dry, loose, non-plastic, fine grained.	0.2
2					
3					
4					
5				CLAYEY SILT, brown, dry, soft, plastic, very fine grained.	0.2
6					
7					
8					
9		MH			
10					0.1
11					
12					
13					
14					
15					0.1

09-22-2017 L:\ESA\STV Incorporated\16-03318 OCTA Prelim Eng Env Cimco Svcs TSOC\Report\Rincon Phase II\Boring Logs\RB7.bor

LOG OF BORING RB8

OCTA-TSOC, Lincoln Avenue Site
 Lincoln Avenue and S Manchester Avenue
 Anaheim, California
 Project # 16-03318

Date Completed : August 31, 2017
 Method : Geoprobe
 Drilled By : Choice Drilling
 Logged By : Devin DiNapoli
 Location : Western portion of site, undeveloped

Depth in Feet	Samples	USCS	GRAPHIC	DESCRIPTION	PID (ppmv)
0					
1					0.0
2		SP		GRAVELLY SAND, brown, dry, loose, non-plastic, gravel to fine grained.	
3					0.0

LOG OF BORING RB9

OCTA-TSOC, Lincoln Avenue Site
 Lincoln Avenue and S Manchester Avenue
 Anaheim, California
 Project # 16-03318






Date Completed : August 31, 2017
 Method : Geoprobe
 Drilled By : Choice Drilling
 Logged By : Devin DiNapoli
 Location : Western portion of site, undeveloped

Depth in Feet	Samples	USCS	GRAPHIC	DESCRIPTION	PID (ppmv)
0					
1					0.0
2		SP		GRAVELLY SAND, brown, dry, loose, non-plastic, gravel to fine grained.	
3					0.1

LOG OF BORING RB11

OCTA-TSOC, Lincoln Avenue Site
 Lincoln Avenue and S Manchester Avenue
 Anaheim, California
 Project # 16-03318

Date Completed : August 31, 2017
 Method : Geoprobe
 Drilled By : Choice Drilling
 Logged By : Devin DiNapoli
 Location : Eastern portion of site, storage area

Depth in Feet	Samples	USCS	GRAPHIC	DESCRIPTION	PID (ppmv)
0					
1		SP		GRAVELLY SAND, brown, dry, loose, non-plastic, gravel to fine grained.	0.2
2					
3					
4		MH		CLAYEY SILT, brown, dry, soft, plastic, very fine grained.	
5					0.0

LOG OF BORING RB12

OCTA-TSOC, Lincoln Avenue Site Lincoln Avenue and S Manchester Avenue Anaheim, California Project # 16-03318	Date Completed : August 31, 2017 Method : Geoprobe Drilled By : Choice Drilling Logged By : Devin DiNapoli Location : Eastern portion of site, storage area
---	---

Depth in Feet	Samples	USCS	GRAPHIC	DESCRIPTION	PID (ppmv)
0					
1		SP		GRAVELLY SAND, brown, dry, loose, non-plastic, gravel to fine grained.	
2				Refusal.	0.1

LOG OF BORING RB13

OCTA-TSOC, Lincoln Avenue Site Lincoln Avenue and S Manchester Avenue Anaheim, California Project # 16-03318	Date Completed : August 31, 2017 Method : Geoprobe Drilled By : Choice Drilling Logged By : Devin DiNapoli Location : Inside California Japanese Auto Service
---	---

Depth in Feet	Samples	USCS	GRAPHIC	DESCRIPTION	PID (ppmv)
0					
1		SP			
2				GRAVELLY SAND, dark brown, dry, loose, non-plastic, gravel to fine grained.	1.9
3					
4					
5				CLAYEY SILT, brown, dry, soft, plastic, very fine grained.	0.9
6		MH			
7					
8					
9					
10		SP		SAND, brown, dry, soft, non-plastic, fine grained.	0.1